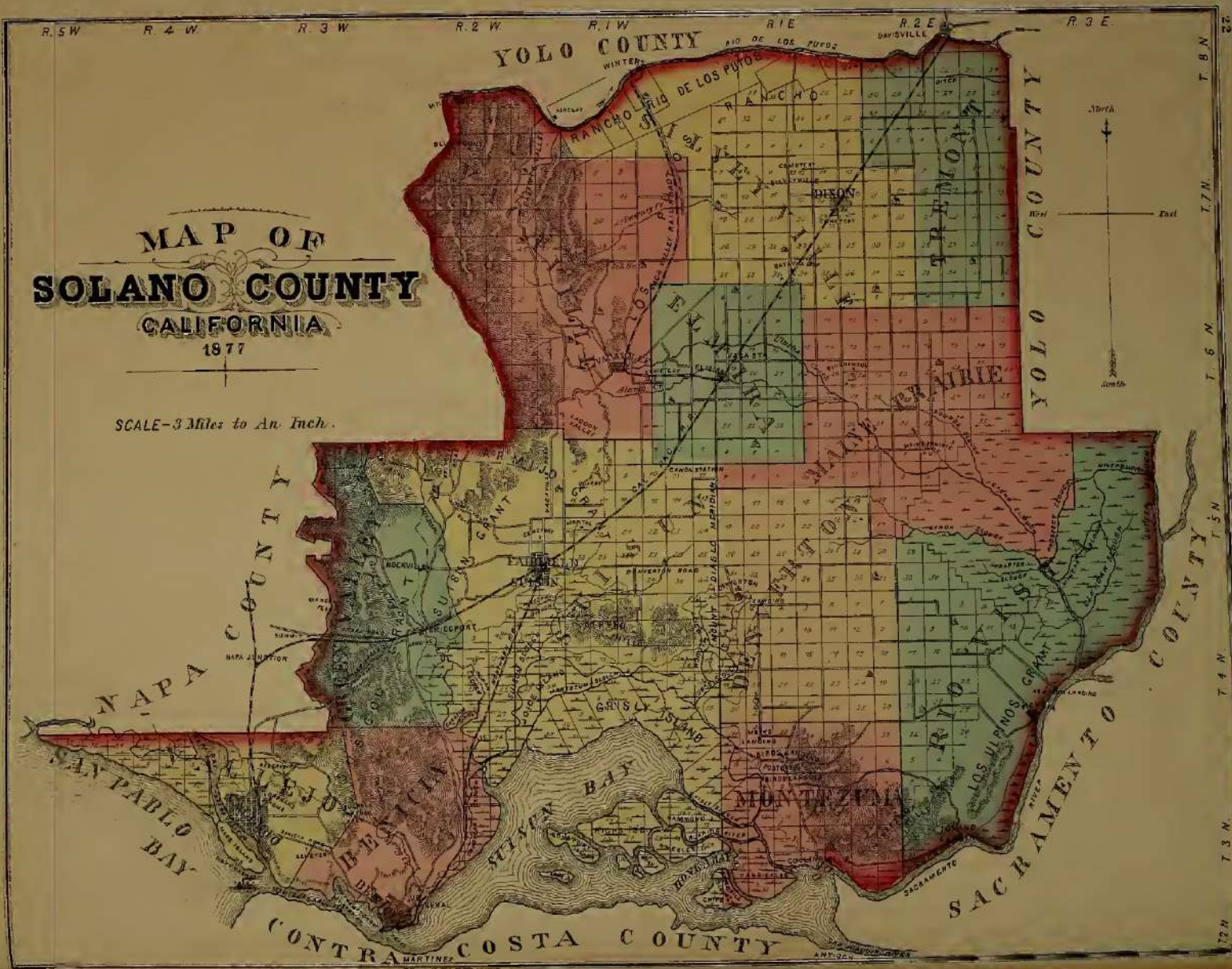


MAP OF  
**SOLANO COUNTY**  
CALIFORNIA  
1877

SCALE - 3 Miles to An Inch.







T. 8 N.

T. 7 N.

SEE PAGE 26

T. 6 N.

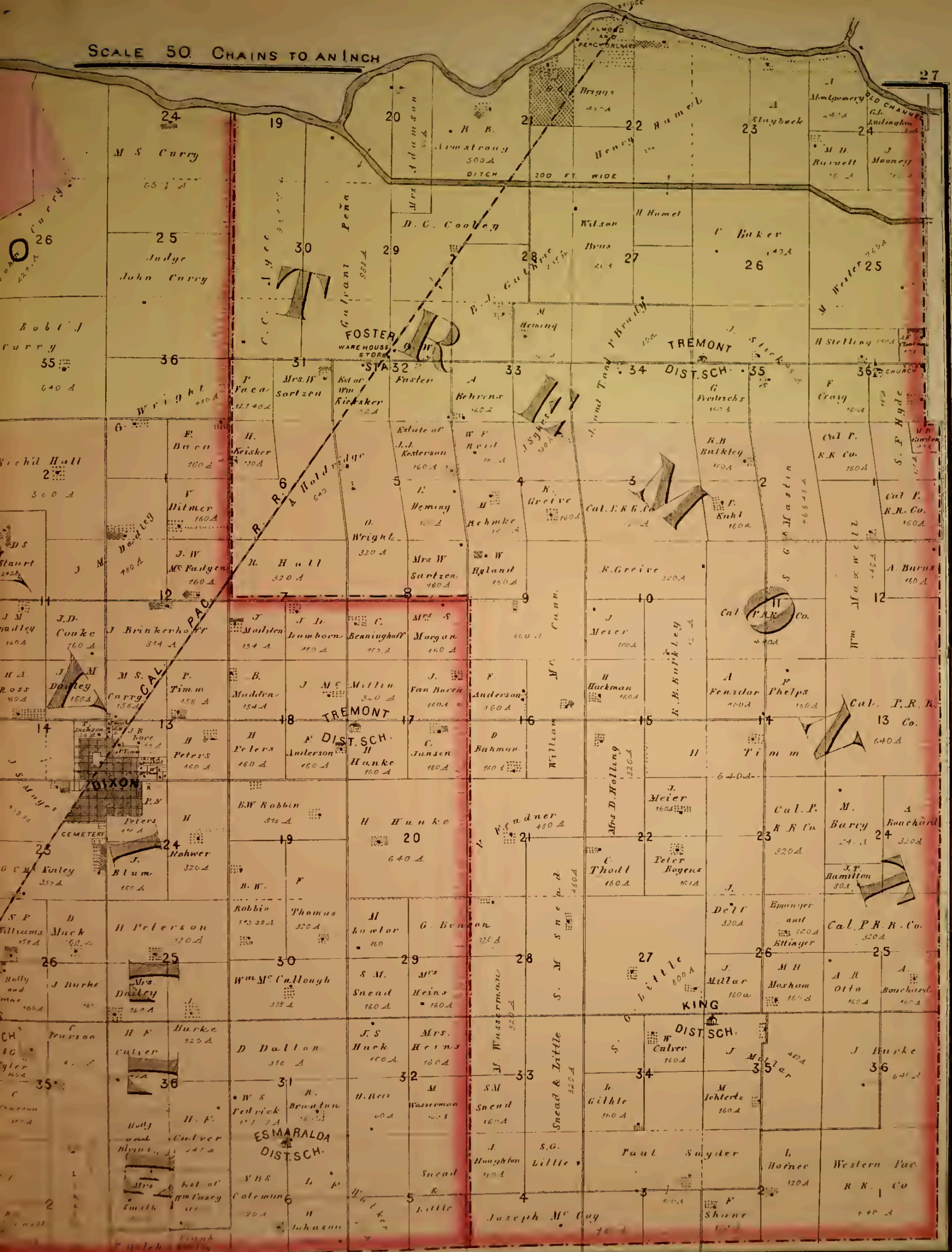






SCALE 50 CHAINS TO AN INCH

27



T. 8. N. T. 7. N. T. 6. N. COUNTY

D I E



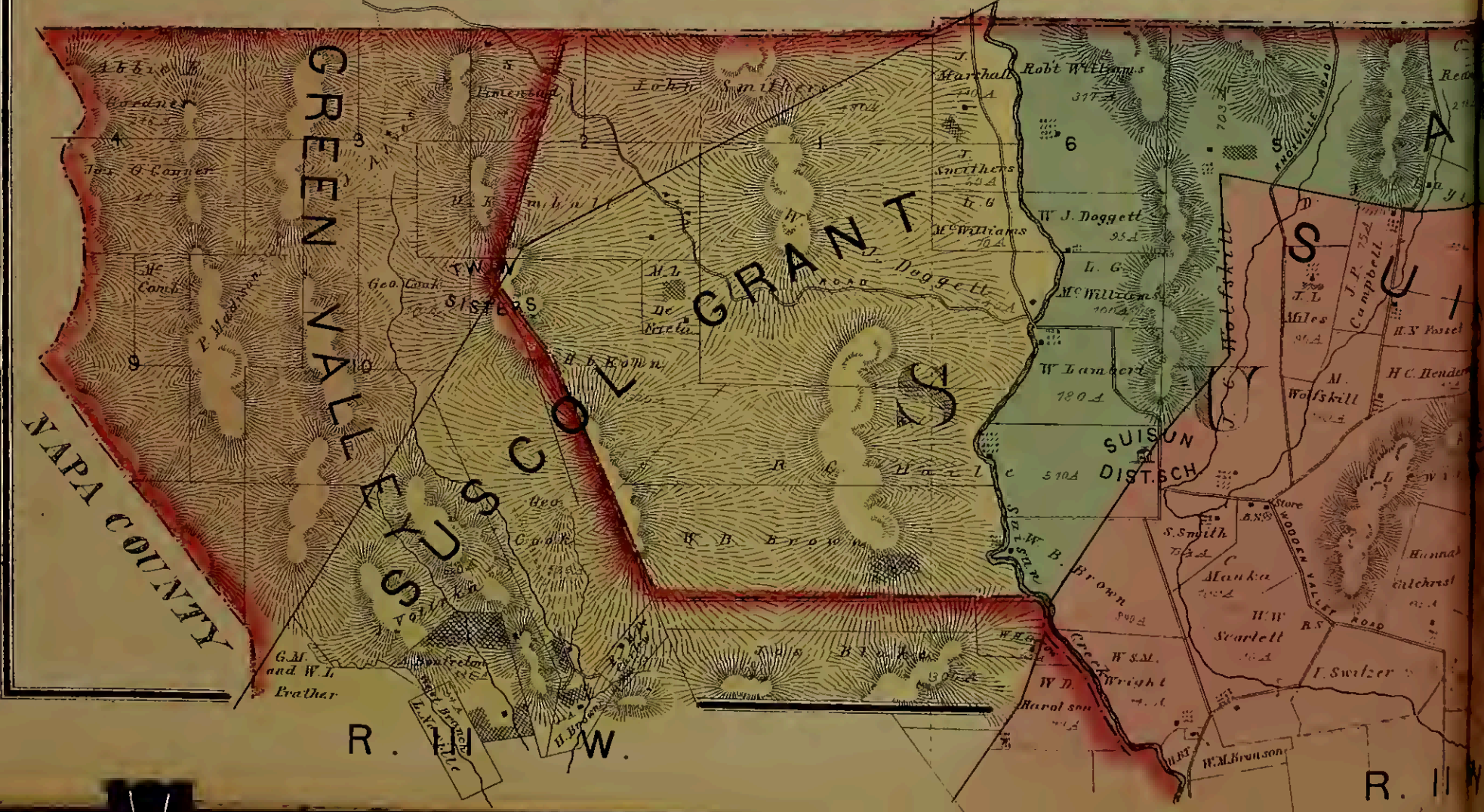
PROMINENT BUILDINGS	
1	CALIFORNIA COLLEGE
2	PUBLIC SCHOOL
3	M. E. CHURCH
4	PRESBYTERIAN CHURCH
5	CHRISTIAN CHURCH
6	WILSON HOUSE
7	UNION HOTEL



MAP OF  
**VACAVILLE**  
 SOLANO CO.  
 CALIFORNIA

SCALE  
 300 FEET TO AN INCH

N A P A C O U N T Y





20 CHAINS TO AN INCH



UNION COUNTY

ALAMO DIST. SCH.  
VACAVILLE  
LOSLAGOON VALLEY  
MARBLE QUARRY

SEE PAGE 34

T. 5 N.

R. I. W.









T 6 N

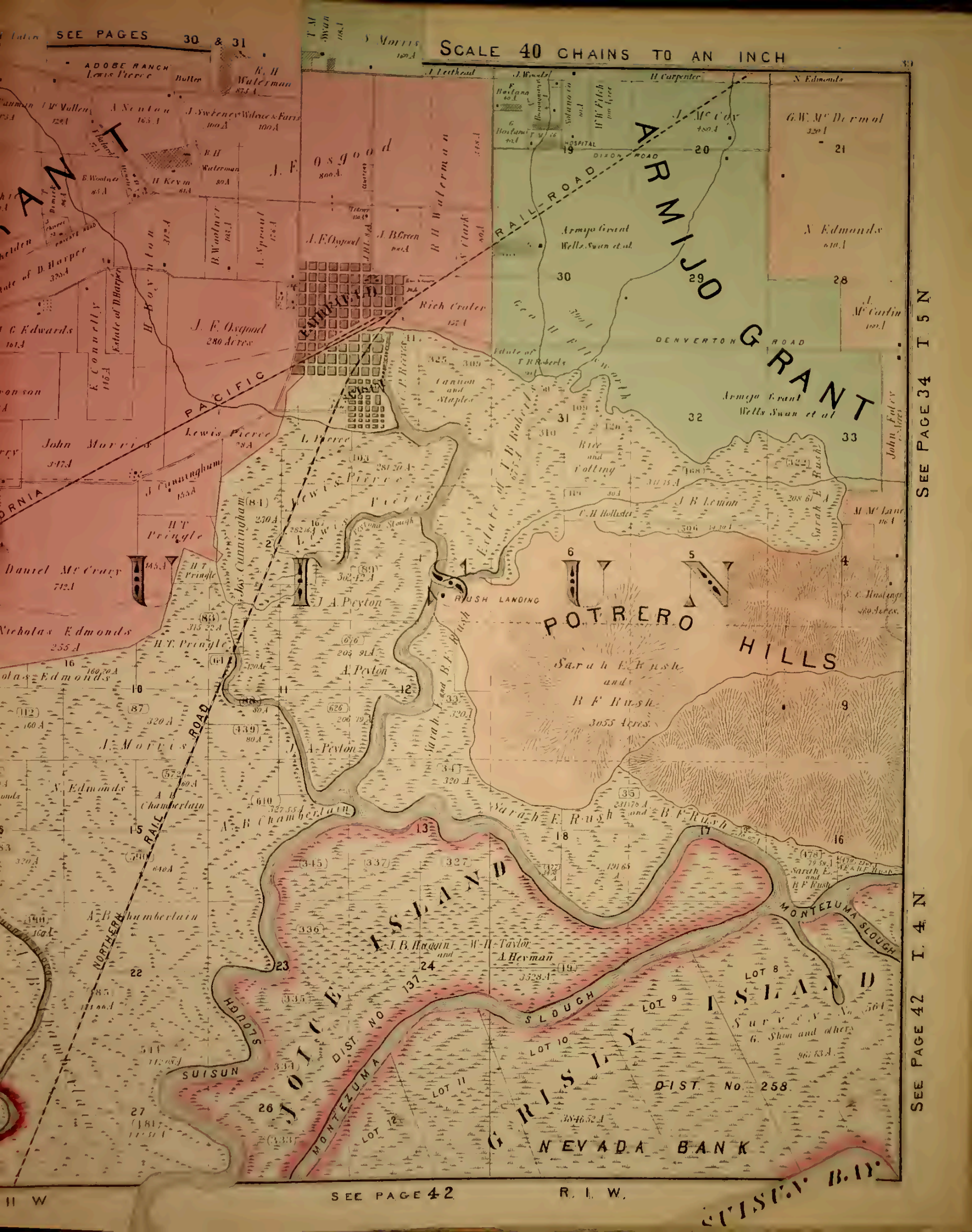
T 5 N

T 4 N









SEE PAGE 34 T 5 N

SEE PAGE 42 T 4 N



SEE PAGE 39

SEE PAGE 47



CONTRA COSTA CO.

SHERMAN ISL

R I W

R I W

R I E



SCALE 60 CHAINS TO AN INCH

43



T. 4 N.

T. 3 N.

T. 2 N.

MAP OF  
RIO VISTA

SOLANO CO

CALIFORNIA

Scale 300 Feet to an Inch

PROMINENT BUILDINGS

1 ST GERTRUDE ACADEMY	4 CONGREGATIONAL CHURCH
2 PUBLIC SCHOOL	5 SQUIRES HOTEL
3 CATHOLIC CHURCH	6 FLOURING MILL

LAND

R. II E

R. III E







Jas F Tobin

SCALE 40 CHAINS TO AN INCH 17



GRANT

BENICIA

SUISUN BAY

PLAT OF  
DENVERTON  
SOLANO CO  
Scale 500 ft

T. 4 N

SEE PAGE 42

T. 3 N

393 16 A

L. Pierce 1250 A.

A. Good year 940 A.

J. J. Barry 1162 A.

D. N. Hastings 3626 A.

John Monroe 291 A.

J. O. 150 A.

Andrew Goodyear 183 A.

W. T. S. and W. M. Ryer 189 1/2 A.

John Monroe 151 A.

J. M. Lord 311 1/2 A.

J. M. Lord 202 60 A.

John Gore 386 A.

W. H. Nichols 167 A.

E. M. Nally 231 A.

R. T. Kaiser 206 A.

J. M. Williams 343 1/2 A.

J. M. Lord 202 60 A.

M. Daubady 198 A.

A. Rodovich 235 A.

D. N. Hastings 100 A.

J. M. Lord 229 20 A.

Peter Backer 120 A.

Gray & Peabody 255 A.

J. Knos 198 A.

John Silva 65 A.

H. Knapp 70 A.

BENICIA

BENICIA MILITARY STATION

S. K. Nurse

NURSE LANDING

186







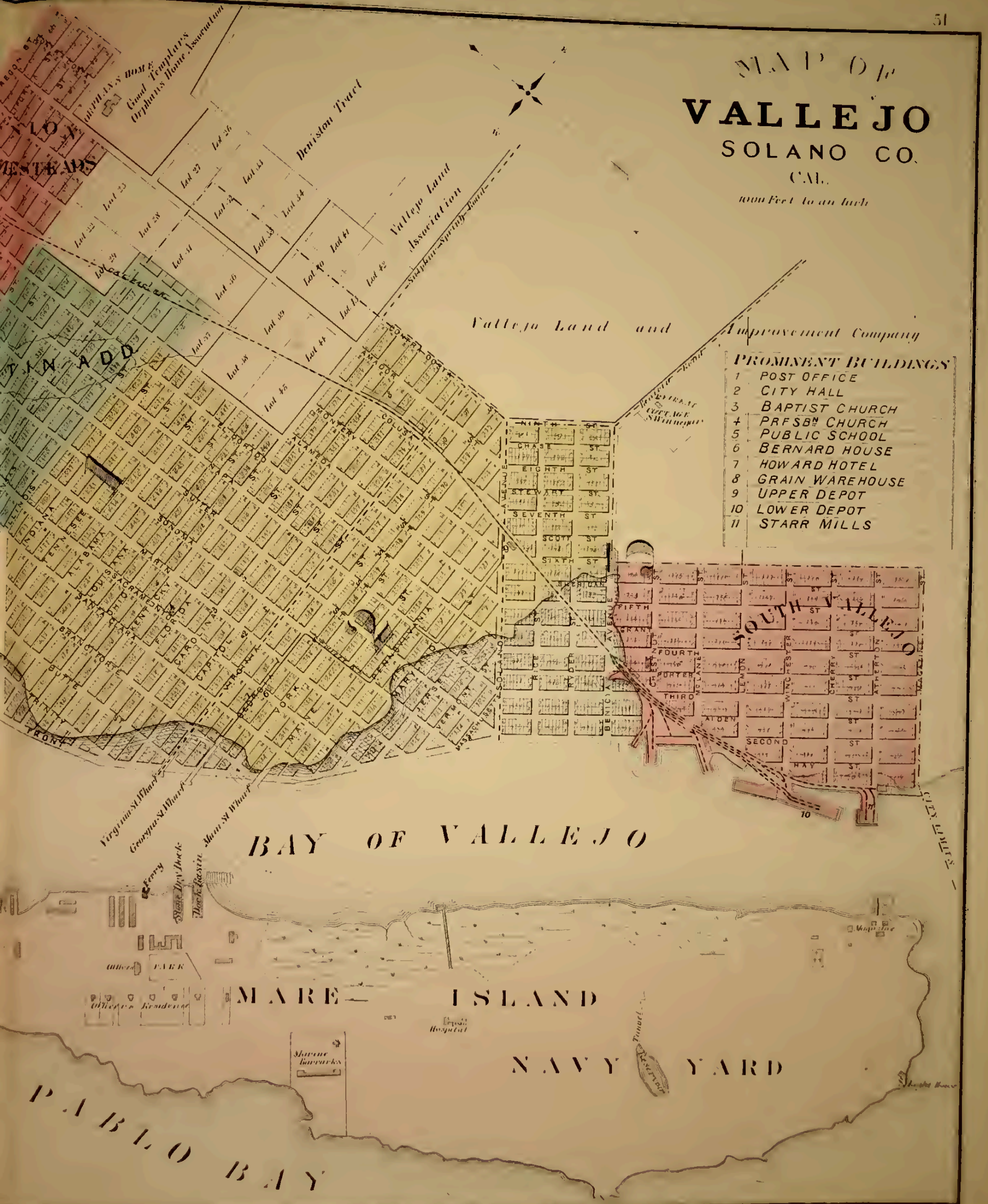
# MAP OF VALLEJO SOLANO CO. CAL.

1000 Feet to an Inch

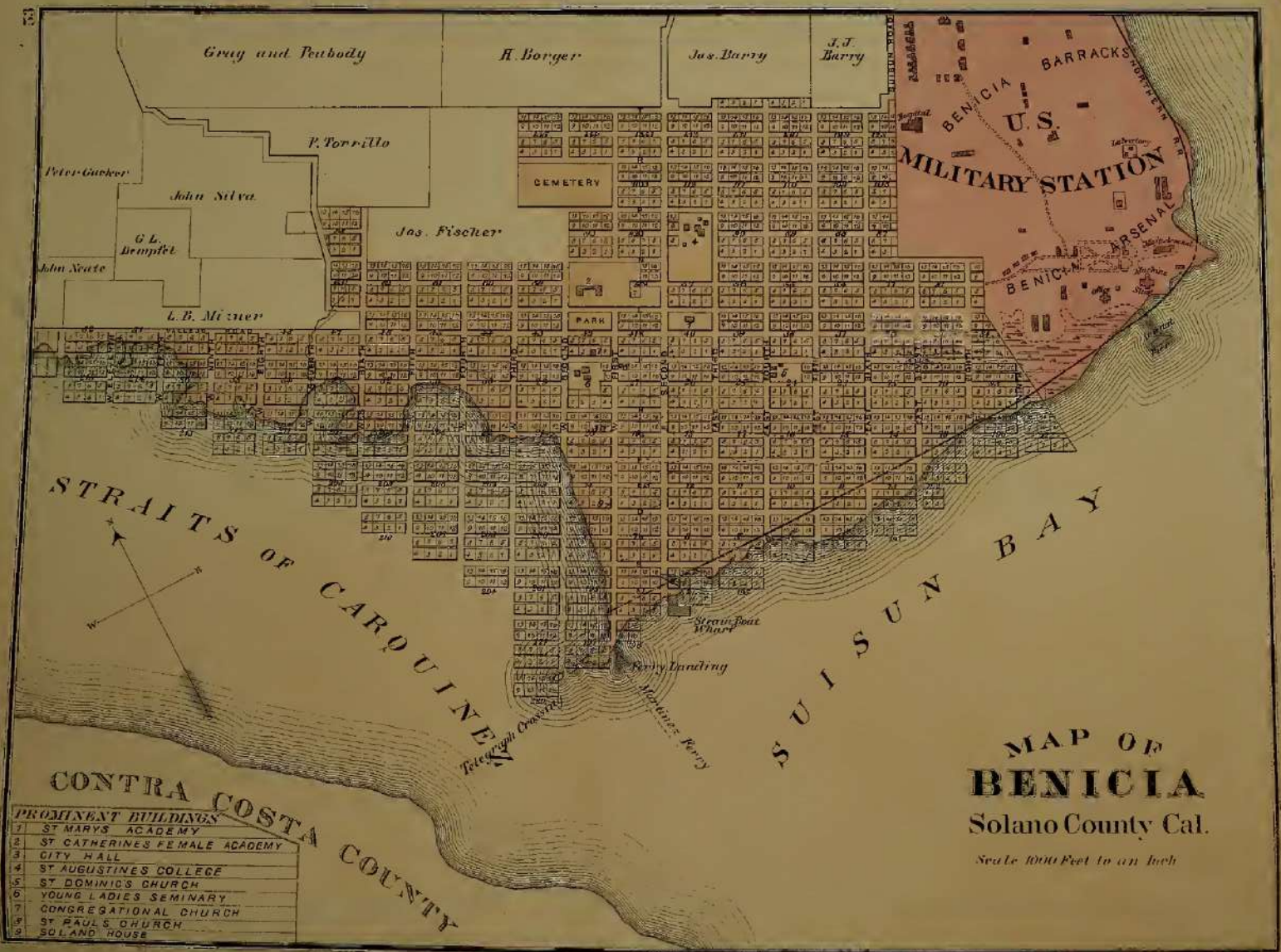
Vallejo Land and Improvement Company

### PROMINENT BUILDINGS

- 1 POST OFFICE
- 2 CITY HALL
- 3 BAPTIST CHURCH
- 4 PRFSBM CHURCH
- 5 PUBLIC SCHOOL
- 6 BERNARD HOUSE
- 7 HOWARD HOTEL
- 8 GRAIN WAREHOUSE
- 9 UPPER DEPOT
- 10 LOWER DEPOT
- 11 STARR MILLS







Gray and Peabody

H. Berger

Jas. Barry

J. J. Barry

P. Torralba

Peter Gueker

John Silva

G. L. Hemphel

John Neate

L. B. Minter

Jas. Fischer

CEMETERY

PARK

BENICIA BARRACKS  
 U.S. MILITARY STATION  
 BENICIA ARSENAL  
 LABORATORY

STRAITS OF CARQUINEZ  
 CONTRA COSTA COUNTY

SUISUN BAY

MAP OF  
**BENICIA**  
 Solano County Cal.

Scale 1000 Feet to an Inch

**PROMINENT BUILDINGS**

- 1 ST MARYS ACADEMY
- 2 ST CATHERINES FEMALE ACADEMY
- 3 CITY HALL
- 4 ST AUGUSTINES COLLEGE
- 5 ST DOMINICS CHURCH
- 6 YOUNG LADIES SEMINARY
- 7 CONGREGATIONAL CHURCH
- 8 ST PAULS CHURCH
- 9 SOLANO HOUSE

Telegraph Crossing

Steam Boat Wharf

Berry Landing

McIntosh Ferry





A. Sprout

J. F. Osgood

J. B. Green

Green Valley Road

Est of J. Lanahan 9A

J. B. Hoyt 4 1/2 A

Maria Miller

G. W. Hall 1 1/2 A

A. C. Miller 2A

Water Works

PROMINENT BUILDINGS

- 1 COURT HOUSE & JAIL
- 2 POST OFFICE
- 3 FAIRFIELD SCHOOL
- 4 SUISUN SCHOOL
- 5 PRESB. CHURCH
- 6 CATHOLIC
- 7 EPISCOPAL
- 8 METHODIST
- 9 PLANTS HOTEL
- 10 ROBERTS
- 11 FLOURING MILL

J. F. Osgood

L. Pierce

Bridgeport Road  
CAL. P. R. R.

MAP OF  
*and A. N. Dades*  
**FAIRFIELD**  
**SUISUN**  
**SOLANO CO. CAL.**

Scale 300 Feet to an Inch

NORTHERN R.R.

COMMON

SACRAMENTO

CALIFORNIA

MORGAN

CORDELIA

WATER

Lewis Pierce

Co. P. Reeves

B. Woolner

Rich. Crater

W B

Denver Road

PROPOSED CANAL



SUISUN SLOUGH

COURT HOUSE SQUARE

PUBLIC SQUARE

WASHINGTON

CLAY

JEFFERSON

ST.

COMMON

ST.

ST.

ST.

ST.

ST.

ST.

ST.

ST.

ST.

ST.

ST.

ST.

ST.

ST.

ST.

ST.

ST.

ST.

ST.

ST.

ST.

ST.

ST.

AVENUE

PENNSYLVANIA

GREAT JONES

TAYLOR

ILLINOIS

MADISON

JACKSON

WEBSTER

AVENUE

UNION

UNION

UNION

UNION

UNION

UNION

UNION

WASHINGTON

CLAY

CLAY

CLAY

CLAY

CLAY

CLAY

CLAY

CLAY

CLAY

CLAY

CLAY

CLAY

CLAY



G.C. Mc Kinley

**PROMINENT BUILDINGS**

- 1 CENTENNIAL HALL
- 2 SCHOOL HOUSE
- 3 M.E. CHURCH
- 4 GONG. CHURCH
- 5 BAPTIST CHURCH
- 6 GER. LUTH. CHURCH
- 7 CATHOLIC CHURCH
- 8 FLOURING MILL
- 9 CITY HOTEL
- 10 KINGS HOTEL
- 11 ARCADE HOTEL

K.B. Kelly  
202 A

G.J. Evans  
1 A

G. Cooper  
1 A

D. Mann  
7

J.C. North  
1 A

Bank of Dixon  
25 A

P.A. Sanderson  
2 A

W.M. Hill  
15 A

P. Roche  
12

Morris  
12

W. Pendergrix  
10

F ST.

E ST.

D ST.

C ST.

B ST.

A ST.

MAYES ST.

BROADWAY

WALNUT ST.

CHESTNUT ST.

CHERRY ST.

ST.

ST.

ST.

ST.

ST.

ST.

ST.

ST.

ST.

ST.

ST.

T.B. Barnes  
1 A

Peter Timm  
30 A

ST.

ST.

ST.

ST.

ST.

ST.

ST.

ST.

ST.

ST.

ST.

ST.

ST.

ST.

ST.

ST.

ST.

ST.

ST.

ST.

ST.

ST.

ST.

ST.

ST.

ST.

ST.

ST.

ST.

ST.

ST.

ST.

ST.

ST.

ST.

ST.

ST.

ST.

ST.

ST.

ST.

ST.

J.R. Love

ST.

ST.

ST.

ST.

ST.

ST.

ST.

ST.

ST.

ST.

ST.

ST.

ST.

ST.

ST.

ST.

ST.

ST.

ST.

ST.

ST.

ST.

ST.

ST.

ST.

ST.

ST.

ST.

ST.

ST.

ST.

ST.

ST.

ST.

ST.

ST.

ST.

ST.

ST.

ST.

ST.

ST.

ST.

ST.

ST.

ST.

ST.

ST.

ST.

ST.

ST.

ST.

ST.

ST.

ST.

ST.

ST.

ST.

ST.

ST.

ST.

ST.

ST.

ST.

ST.

ST.

ST.

ST.

ST.

ST.

ST.

ST.

ST.

ST.

ST.

ST.

ST.

ST.

ST.

ST.

ST.

ST.

ST.

ST.

MAP OF  
**DIXON**  
 SOLANO CO. CAL.

Scale 300 Feet to an Inch.

P.N. Peters