METSKER'S ATLAS OF MENDOCINO COUNTY CALIFORNIA

SOUTH ½

DATED MAY 1954 - SCALE 2 IN. = 1 MILE
COMPILED BY CHAS. F. METSKER
111 SO. TENTH ST., TACOMA, WASH.
1020 THIRD AVE., SEATTLE, WASH.
212 SWETLAND BLDG., PORTLAND, ORE.

- JUDICIAL DISTRICTS -

NAME OF DISTRICT	JUSTICE COURT TOWN
UKIAH	UKIAH
SANEL	HOPLAND
ANDERSON	BOONVILLE
ARENA	POINT ARENA
CUFFEYS COVE	ELK
BIG RIVER	MENDOCINO
TEN MILE	FORT BRAGG
LONG VALLEY	LAYTONVILLE
ROUND VALLEY	COVELO
LITTLE LAKE	WILLITS

SCALE IN MILES

COPYRIGHTED BY CHAS. F. METSKER
THE LAW PROHIBITS COPYING OR REPRODUCING COPYRIGHTED MAPS BY ANY PROCESS FOR PERSONAL USE OR RESALE WITHOUT PERMISSION.

- LEGEND -
STATE HWY. (2) U.S. HWY. (101)
MAIN PAVED ROADS
IMPROVED DIRT RDS.
DIRT ROADS
INFERIOR ROADS
RAILROADS
TRAILS
MAIN ELEC. PWR. LINE
GAME REFUGE BDRY.
INTERMITTENT CR.
SCHOOLS
FOREST SERVICE STA.
CAMPS
LOOKOUT & TRI. STA.
MINES
NAVIGATION LIGHTS
STATE FOREST BDRY.
NATL. FOREST BDRY.
BUILDINGS
ADMINISTRATIVE SITE
JUDICIAL DIST. BDRY.
ELEVATIONS
COUNTY LINE

Property of Sanborn Library

METSKER'S ATLAS OF MENDOCINO COUNTY CALIFORNIA

NORTH 1/2

DATED MAY 1954 - 2 IN = 1 MILE
COMPILED BY CHAS. F. METSKER
111 SO. TENTH ST., TACOMA, WASH.
1020 THIRD AVE., SEATTLE, WASH.
212 SWETLAND BLDG., PORTLAND, ORE.

COPYRIGHTED BY CHAS. F. METSKER
THE LAW PROHIBITS COPYING OR REPRODUCING COPYRIGHTED MAPS BY ANY PROCESS FOR PERSONAL USE OR RESALE WITHOUT PERMISSION.

R.19 W. R.18 W. R.17 W. R.16 W. R.15 W. R.14 W. R.13 W. R.12 W. R.11 W. R.10 W. R.9 W.

T.25 N. T.24 N. T.23 N. T.22 N. T.21 N. T.20 N. T.19 N. T.18 N. T.17 N. T.16 N.

HUMBOLDT COUNTY — TRINITY COUNTY — TEHAMA COUNTY — GLENN COUNTY

PACIFIC OCEAN

-LEGEND-
STATE HWY. (2) U.S. HWY. (101)
MAIN PAVED ROADS
IMPROVED DIRT RDS.
DIRT ROADS
INFERIOR ROADS
RAILROADS
TRAILS
MAIN ELEC. PWR. LINE
GAME REFUGE BDRY.
INTERMITTENT CR.
SCHOOLS
FOREST SERVICE STA.
CAMPS
LOOKOUT & TRI. STA.
MINES
NAVIGATION LIGHTS
STATE FOREST BDRY.
NATL. FOREST BDRY.
BUILDINGS
ADMINISTRATIVE SITE
JUDICIAL DIST. BDRY.
ELEVATIONS
COUNTY LINE

SCALE 2 IN. - 1 MILE

FOR SALE BY
METSKER MAPS
212 SWETLAND BLDG., PORTLAND, OREGON
111 SOUTH 10TH ST., TACOMA, WASHINGTON
1020 THIRD AVE., SEATTLE, WASHINGTON

TOWNSHIP 19/12 N., RANGE 9-10/9 W. MT. D. M.
MENDOCINO COUNTY, CALIFORNIA

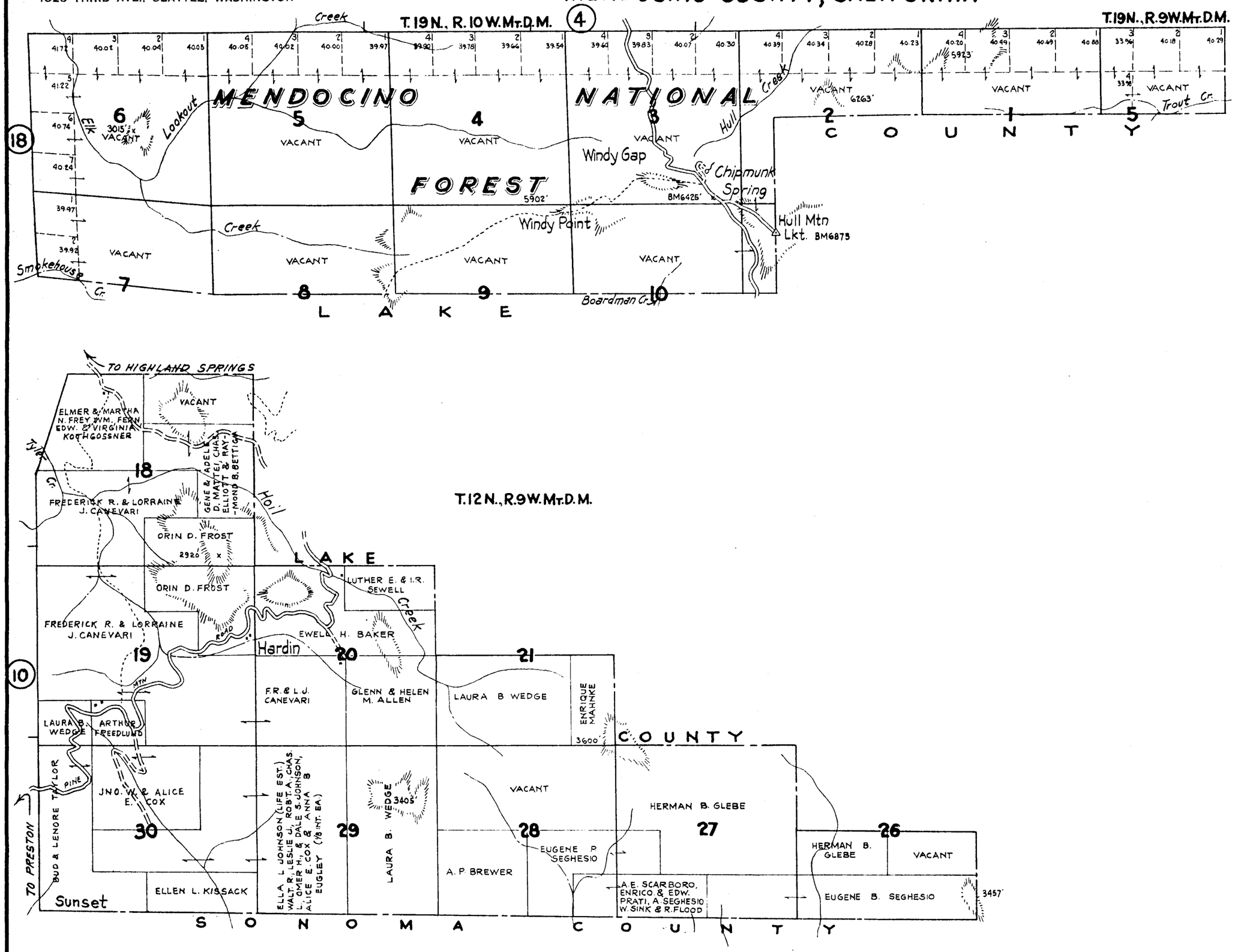

--LEGEND--
PAVED ROADS
STATE HWYS. UNPAVED
IMPROVED ROADS
DIRT ROADS
INFERIOR ROADS
RAILROADS
TRAILS
INTERMITTENT CREEKS
SCHOOLS

COPYRIGHT BY CHAS. F. METSKER

SCALE 2 IN. - 1 MILE
FOR SALE BY
METSKER MAPS
212 SWETLAND BLDG., PORTLAND, OREGON
111 SOUTH 10TH ST., TACOMA, WASHINGTON
1020 THIRD AVE., SEATTLE, WASHINGTON

TOWNSHIP 20 N., RANGE 9/10 W. MT. D. M.
MENDOCINO COUNTY, CALIFORNIA

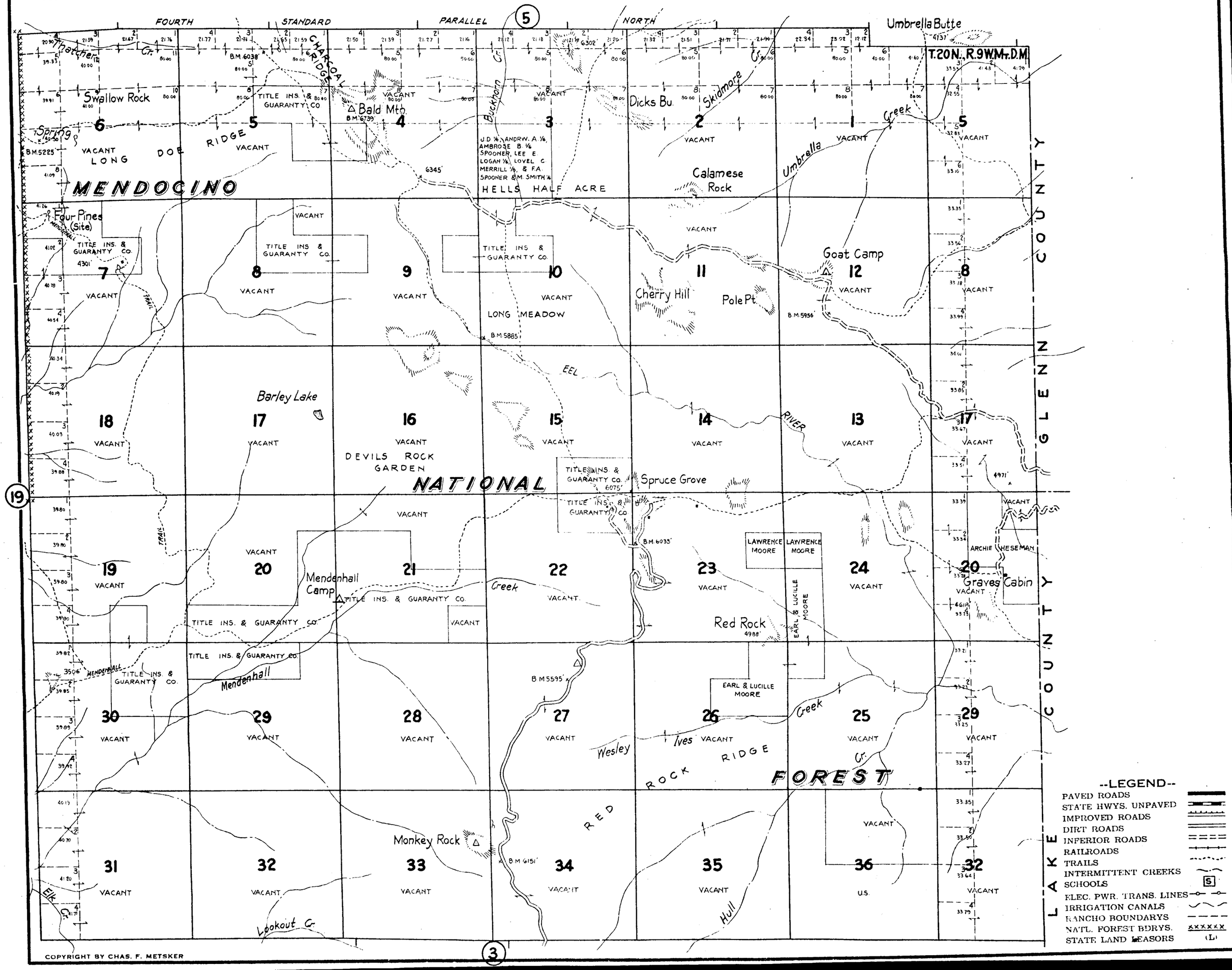

COPYRIGHT BY CHAS. F. METSKER

SCALE 2 IN. - 1 MILE

FOR SALE BY

METSKER MAPS

212 SWETLAND BLDG., PORTLAND, OREGON
111 SOUTH 10th ST., TACOMA, WASHINGTON
1020 THIRD AVE., SEATTLE, WASHINGTON

TOWNSHIP 21 N., RANGE 9/10 W. MT. D. M.

MENDOCINO COUNTY, CALIFORNIA

THE LATEST SURVEYS AVAILABLE HAVE BEEN USED IN COMPILING T. 21 N., R 10 W. M. D. M. THEY ARE SO DIFFERENT FROM THE ORIGINAL SURVEY IN THE SURVEYOR GENERALS OFFICE IT IS IMPOSSIBLE TO INTELLIGENTLY SHOW THE GOVERNMENT LOTS AND ACREAGES. THEY HAVE BEEN OMITTED.

T. 21 N., R. 9 W. Mt. D. M.

I. NIKOLA K. LYONS

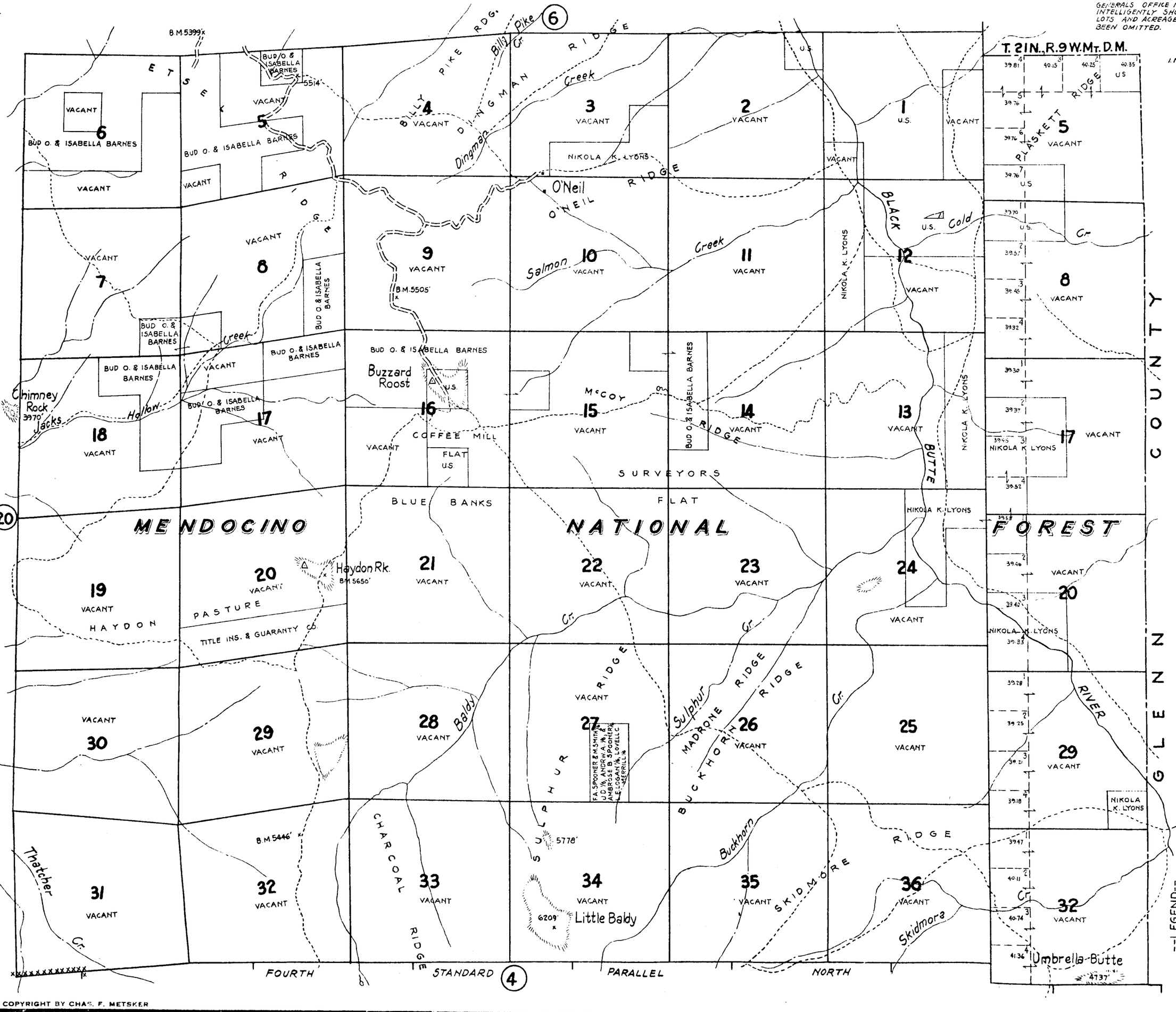

--LEGEND--

PAVED ROADS
IMPROVED RDS.
DIRT ROADS
INFERIOR RDS.
RAILROADS
TRAILS
INTERMITTENT CRKS.
SCHOOLS
ELEC. PWR. TRANS. LINES

COPYRIGHT BY CHAS. F. METSKER

SCALE 2 IN. - 1 MILE

FOR SALE BY

METSKER MAPS

212 SWETLAND BLDG., PORTLAND, OREGON
111 SOUTH 10TH ST., TACOMA, WASHINGTON
1020 THIRD AVE., SEATTLE, WASHINGTON

TOWNSHIP 22 N., RANGE 10W. MT. D. M.

MENDOCINO COUNTY, CALIFORNIA

THE LATEST SURVEY'S AVAILABLE HAVE BEEN USED IN COMPILING THIS TOWNSHIP. THEY ARE SO DIFFERENT FROM THE ORIGINAL SURVEY IN THE SURVEYOR GENERALS OFFICE IT IS IMPOSSIBLE TO INTELLIGENTLY SHOW THE GOVERNMENT LOTS AND ACREAGES. THEY HAVE BEEN OMITTED.

I. JACK LOVELL

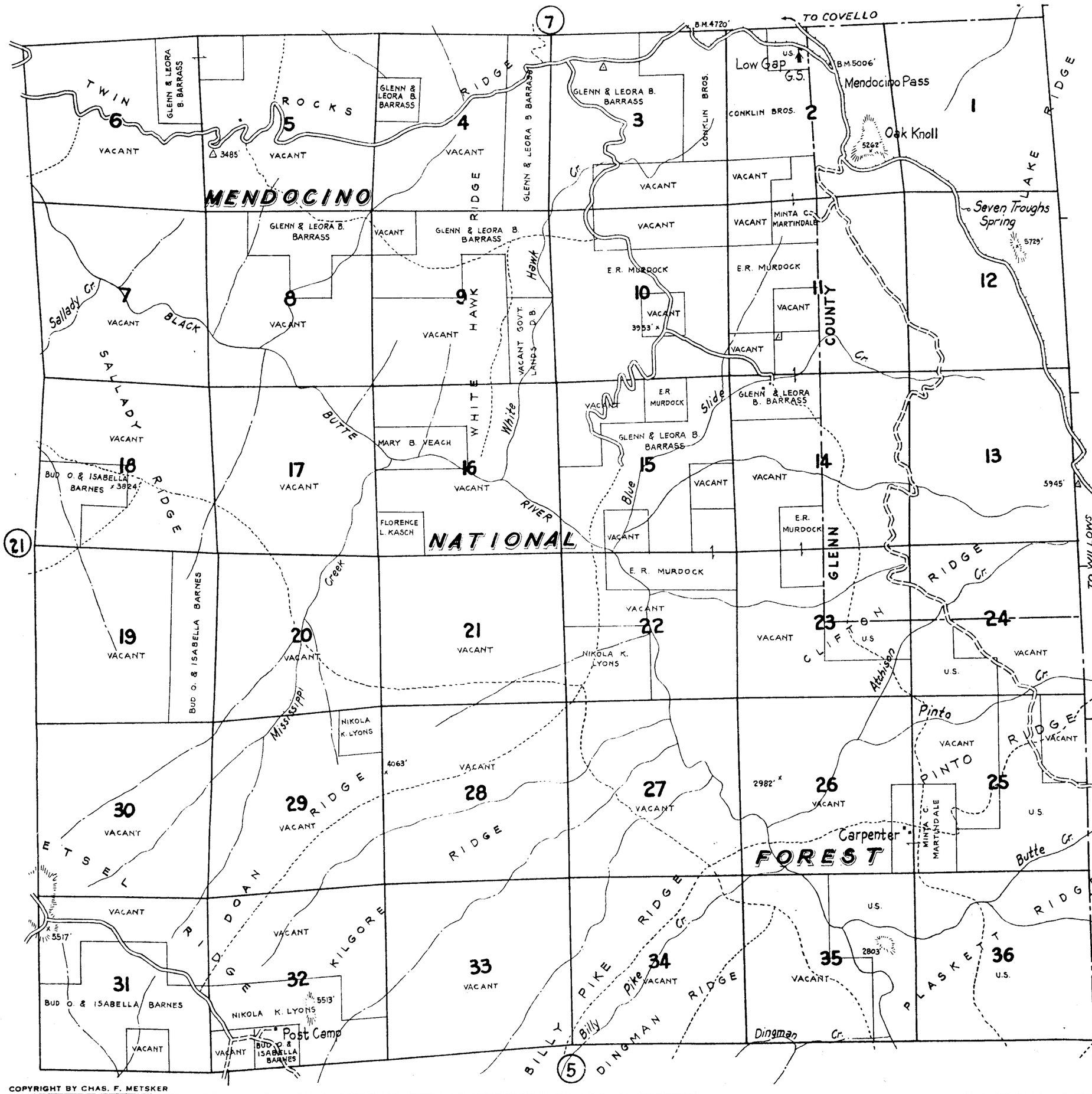

--LEGEND--

- PAVED ROADS
- STATE HWYS. UNPAVED
- IMPROVED ROADS
- DIRT ROADS
- INFERIOR ROADS
- RAILROADS
- TRAILS
- INTERMITTENT CREEKS
- SCHOOLS [S]
- ELEC. PWR. TRANS. LINES
- IRRIGATION CANALS
- RANCHO BOUNDARYS
- NATL. FOREST BDRYS. xxxxxx
- STATE LAND LEASORS (L)

COPYRIGHT BY CHAS. F. METSKER

SCALE 2 IN. - 1 MILE
FOR SALE BY
METSKER MAPS
212 SWETLAND BLDG., PORTLAND, OREGON
111 SOUTH 10TH ST., TACOMA, WASHINGTON
1020 THIRD AVE., SEATTLE, WASHINGTON

TOWNSHIP 23 N., RANGE 10 W. MT. D. M.

MENDOCINO COUNTY, CALIFORNIA

THE LATEST SURVEYS AVAILABLE HAVE BEEN USED IN COMPILING THIS TOWNSHIP. THEY ARE SO DIFFERENT FROM THE ORIGINAL SURVEY IN THE SURVEYOR GENERALS OFFICE IT IS IMPOSSIBLE TO INTELLIGENTLY SHOW THE GOVERNMENT LOTS AND ACREAGES. THEY HAVE BEEN OMITTED.

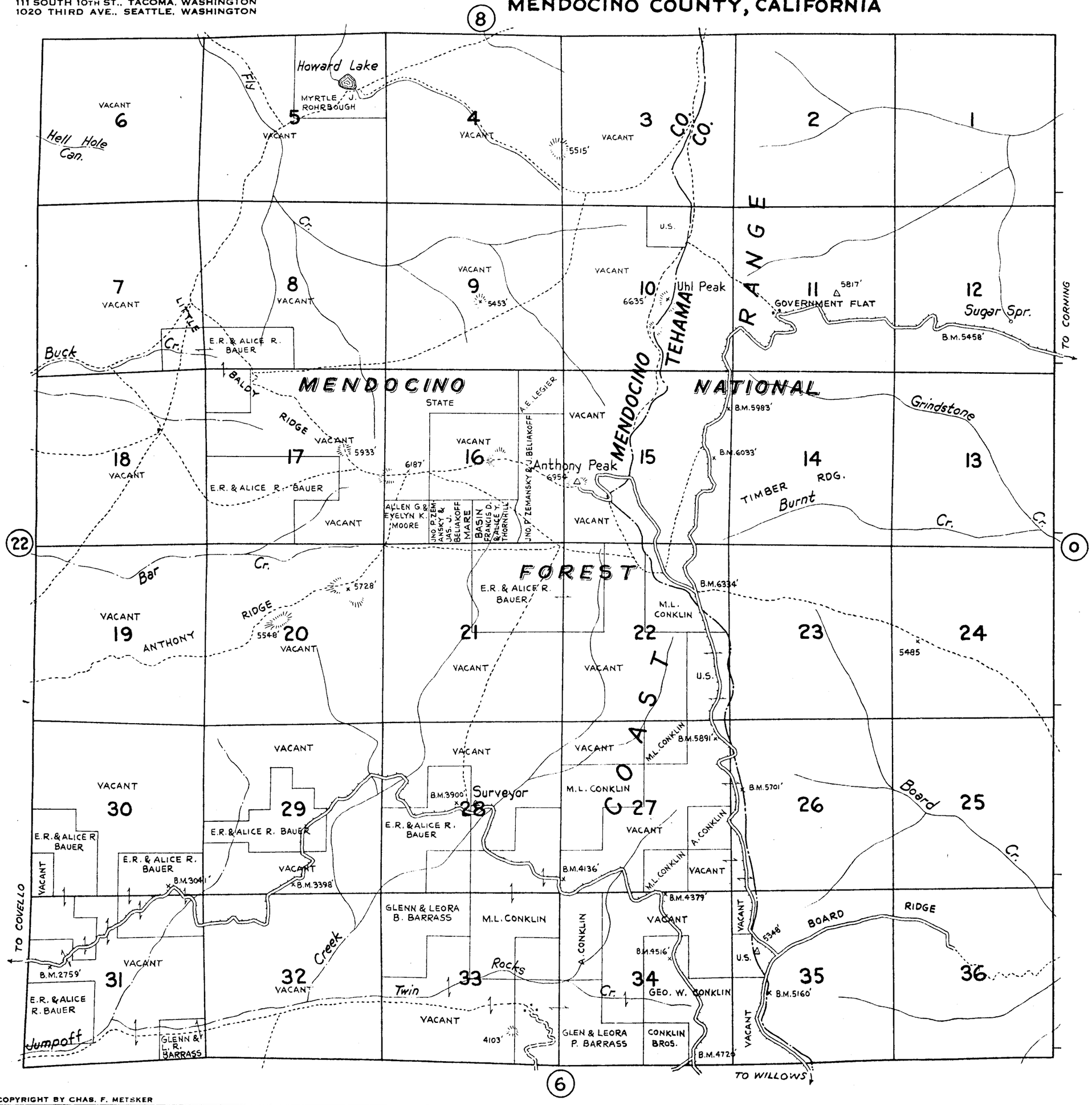

--LEGEND--

- PAVED ROADS
- STATE HWYS. UNPAVED
- IMPROVED ROADS
- DIRT ROADS
- INFERIOR ROADS
- RAILROADS
- TRAILS
- INTERMITTENT CREEKS
- SCHOOLS [S]
- ELEC. PWR. TRANS. LINES
- IRRIGATION CANALS
- RANCHO BOUNDARYS
- NATL. FOREST BDRYS. xxxxxxx
- STATE LAND LEASORS (L)

COPYRIGHT BY CHAS. F. METSKER

SCALE 2 IN. - 1 MILE

FOR SALE BY
METSKER MAPS
212 SWETLAND BLDG., PORTLAND, OREGON
111 SOUTH 10TH ST., TACOMA, WASHINGTON
1020 THIRD AVE., SEATTLE, WASHINGTON

TOWNSHIP 24 N., RANGE 10 W. MT. D. M.

MENDOCINO COUNTY, CALIFORNIA

THE LATEST SURVEYS AVAILABLE HAVE BEEN USED IN COMPILING THIS TOWNSHIP. THEY ARE SO DIFFERENT FROM THE ORIGINAL SURVEY IN THE SURVEYOR GENERALS OFFICE IT IS IMPOSSIBLE TO INTELLIGENTLY SHOW THE GOVERNMENT LOTS AND ACREAGES. THEY HAVE BEEN OMITTED

(9)

Maple Cr.
Alder Cr.
6 VACANT
ANT RIDGE
VACANT 5048'
5 VACANT
5199'
SMOKEHOUSE RIDGE
6247'
4 VACANT
5650'
3 VACANT
Smokehouse
PONY RIDGE
2 VACANT
VACANT
1 5796'
MENDOCINO COUNTY
VACANT Foster Ranch
7 LLOYD W. & MABLE G. BROWN
Hammerhorn
8 VACANT
Henderson Cabin
9 VACANT
10 VACANT
PONY MEADOW RIDGE 5704'
11 VACANT
Tantrum Glade Guard Station
12 VACANT
EEL RIVER
VACANT 18
BARNEY MEADOW
VACANT
17 Footbridge
Beaver Glade A.S.
Beaver
Buck
16 4165
VACANT
Cr.
VACANT 15
SHELDON WRIGHT
14 VACANT
13 VACANT
NATIONAL U.S.
(23)
VACANT 19
VACANT 20 3962'
21 VACANT 4943'
Rock Cr.
A.C. RUBY & SAM FORTINO
BERNARD HAROLD & WANDA EDITH MURPHY
22 VACANT 6044'
Finnell
VACANT 23 U.S.
VACANT 24
6168'
5852'
Fishtown
Fish Camp
LITTLE RIDGE
LITTLE DOE RIDGE
Little Buck Rock
Willo Spr.
SHORT RIDGE
VACANT LKT.
Buck Rock 6658'
TEHAMA
IRISH GLADE
25
26
27 VACANT
28 VACANT
29 VACANT
Bear Cr.
VACANT 30
Osborn Ranger Station
MYRTLE J. ROHRBOUGH
FOREST
HILL BROS.
MYRTLE J. ROHRBOUGH
31 VACANT
Fly Cr.
32 VACANT
Howard
5183'
MYRTLE J. ROHRBOUGH
VACANT 33
MYRTLE J. ROHRBOUGH
A.A. ROHRBOUGH 1/3
KATE E. WHITE 1/3
MYRTLE J. ROHRBOUGH 1/3
VACANT 34
MYRTLE J. ROHRBOUGH
6373'
35
36
DOLL RIDGE
(7)

--LEGEND--

- PAVED ROADS
- STATE HWYS. UNPAVED
- IMPROVED ROADS
- DIRT ROADS
- INFERIOR ROADS
- RAILROADS
- TRAILS
- INTERMITTENT CREEKS
- SCHOOLS [S]
- ELEC. PWR. TRANS. LINES
- IRRIGATION CANALS
- RANCHO BOUNDARYS
- NATL. FOREST BDRYS.
- STATE LAND LEASORS (L)

COPYRIGHT BY CHAS. F. METSKER

SCALE 2 IN. - 1 MILE

FOR SALE BY

METSKER MAPS

212 SWETLAND BLDG., PORTLAND, OREGON
111 SOUTH 10TH ST., TACOMA, WASHINGTON
1020 THIRD AVE., SEATTLE, WASHINGTON

TOWNSHIP 25 N., 5 S., RANGE 10-11-12 W. MT. D.M. 6-7-8 E. H. M.

MENDOCINO COUNTY, CALIFORNIA

T. 25 N., R. 10 W. Mt. D.M.

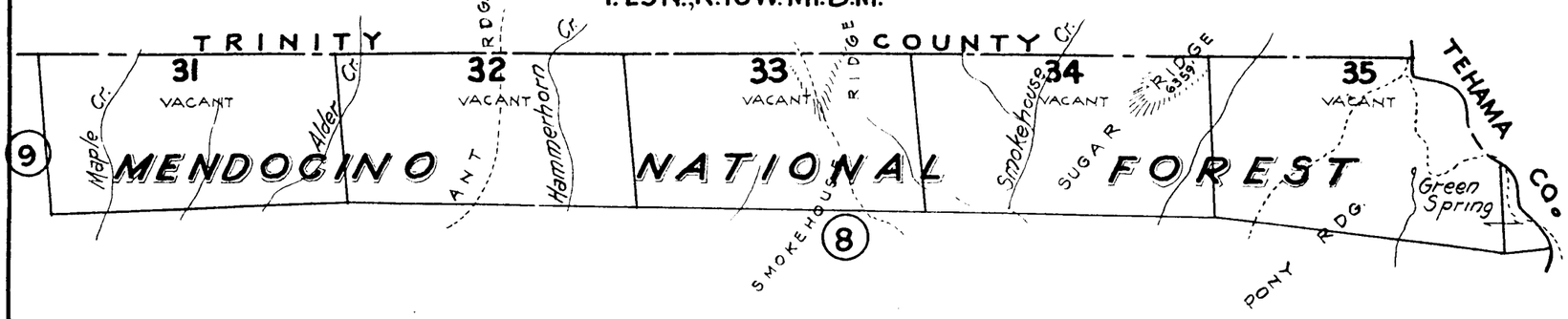

T. 25 N., R. 11 W. Mt. D.M.

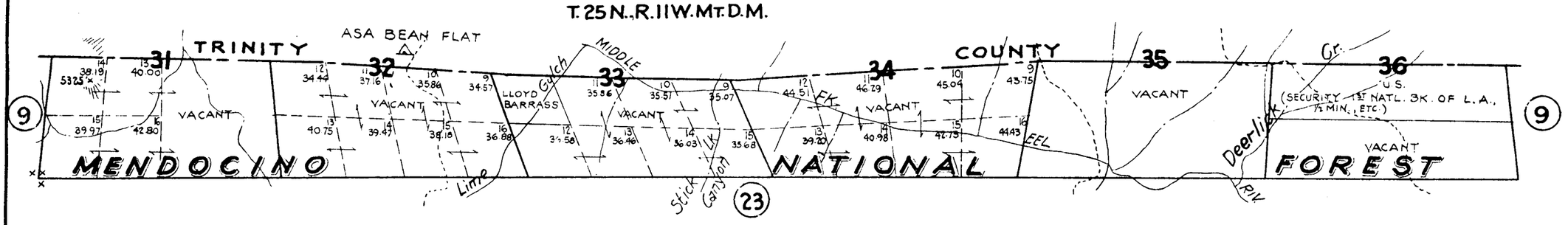

T. 25 N., R. 12 W. Mt. D.M.

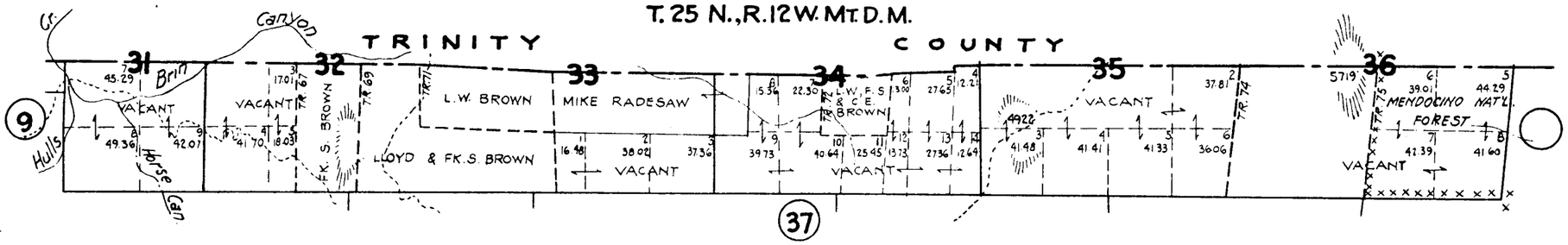

T. 5 S., R. 8 E. H.M.

T. 5 S., R. 7 E. H.M.

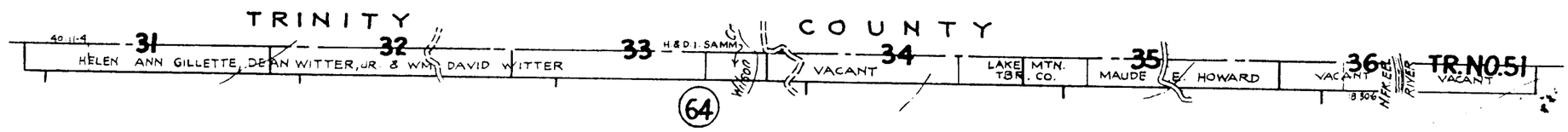

T. 5 S., R. 6 E. H.M.

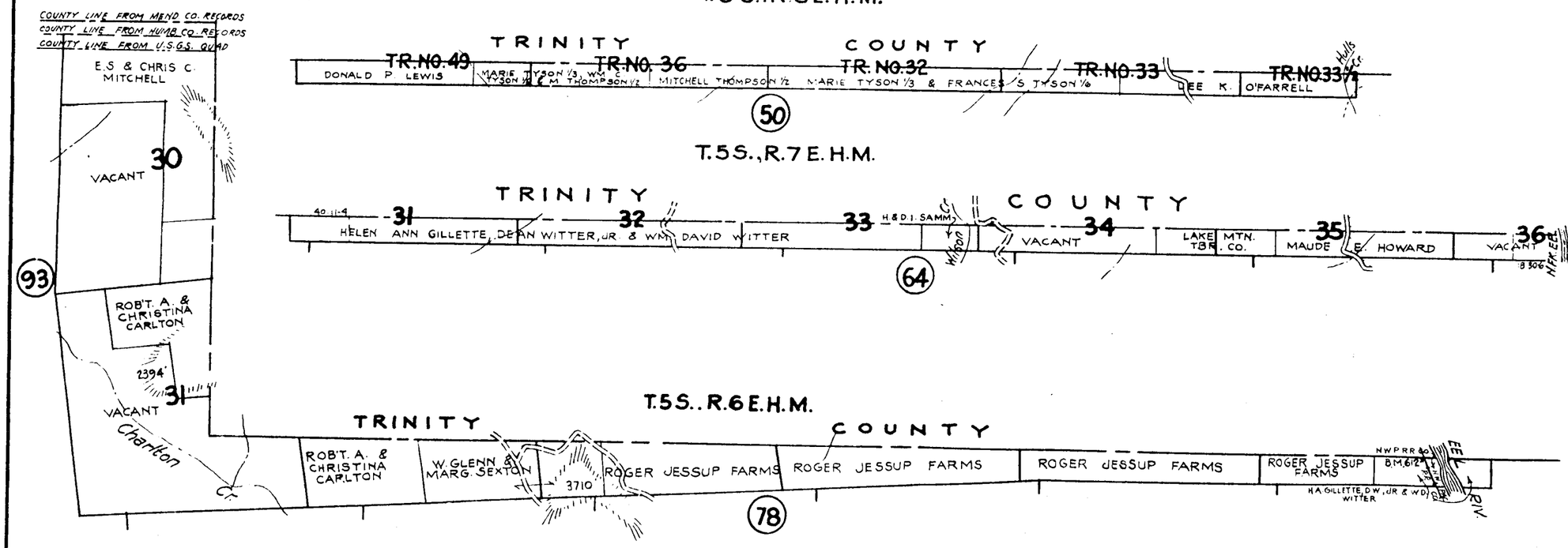

--LEGEND--

- STATE HWY. ◯ U.S. HWY. ⬡
- PAVED HIGHWAYS
- IMPROVED DIRT ROADS
- DIRT ROADS
- INFERIOR ROADS
- RAILROADS
- TRAILS
- INTERMITTENT CREEKS
- SCHOOLS [S]
- ELEC. PWR. TRANS. LINES
- IRRIGATION CANALS
- RANCHO BOUNDARYS
- NATL. FOREST BDRYS. xxxxxxx

COPYRIGHT BY CHAS. F. METSKER

SCALE 2 IN. - 1 MILE

FOR SALE BY

METSKER MAPS

212 SWETLAND BLDG.. PORTLAND. OREGON
111 SOUTH 10TH ST.. TACOMA. WASHINGTON
1020 THIRD AVE.. SEATTLE. WASHINGTON

TOWNSHIP 12 N.. RANGE 10 W. MT. D. M.

MENDOCINO COUNTY, CALIFORNIA

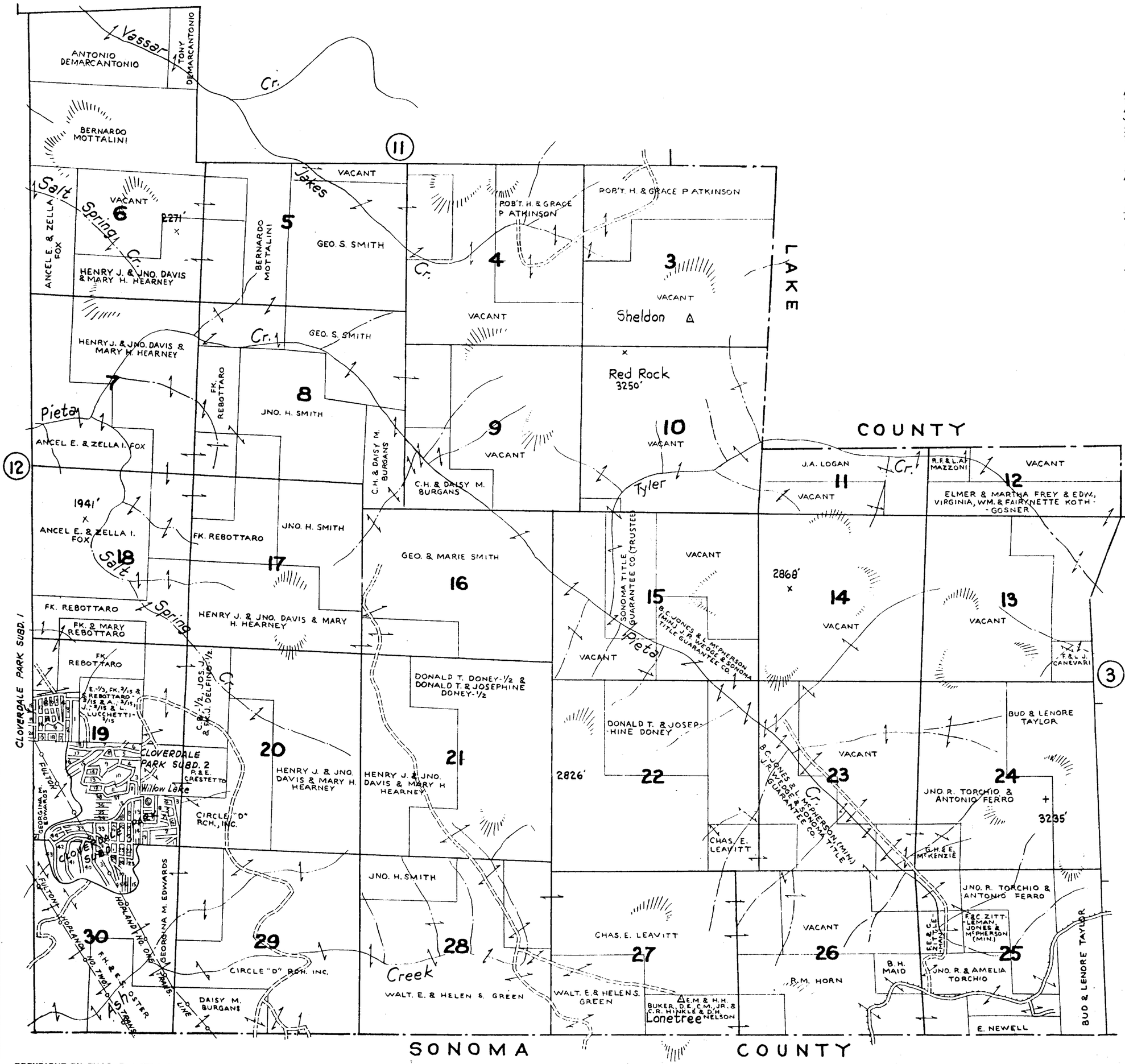

THE LATEST SURVEYS AVAILABLE HAVE BEEN USED IN COMPILING THIS TOWNSHIP. THEY ARE SO DIFFERENT FROM THE ORIGINAL SURVEY IN THE SURVEYOR GENERALS OFFICE IT IS IMPOSSIBLE TO INTELLIGEIITLY SHOW THE GOVERIIMENT LOTS AND ACREAGES THEY HAVE BEEN OMITTED.

SMALL TRACTS

1. JNO. & ISABELLA MICHIE

CLOVERDALE SUBD. #1

BLK-1
19-20-M.C. BLALOCK & WM. B. CHASE, JR.
17-18-KATHRYN M. DORAN

BLK-3
33-MAE E. BAUDIN
38-ALICE JOHNSON

BLK-4
8-LAURA BEAN
24-25-GRACE E. FOGG
55-ALBERT BERRY
56-ANNE E. LOHSEN

BLK-5
17-HILDA LUND

BLK-6
9-10-11-26-E & W. LILLIE
2-STATE

BLK-7
6-7-8-W. H. HOUGH
11-12-EARL A MCDONALD

BLK-8
26-27-28-MARY GUROVSKA
33-34-MRS. M.A. BARRON
40-41-F.E. DAVIS
42-JNO. F. BAKER
43-DANIEL BAKER
44-EUNICE BOWMAN

BLK-9
29-30-ANNA FORTMAN
31-32-33-34-D. MCMASTER
74-C.C. GRAGEN

BLK-10
3-4-5-6-7-21-22-23-28-29-P. A. & L. M MOLFINO
1-2-24-A. BERNARDINI & R. CERVINI
25-26-27-E.L. TIEPHEY

BLK-11
9-10-E.M. TOWNSEND

BLK-12
1-28 THRU 32-G. A., P.A. & M.C. FEFIELON

BLK-13
25-26-G.E. WHITAKER
27-28-29-E. & P. PARKER

BLK-15
5-6-C.A. BENSON
18-19-MARIE S. FOOKES

BLK-16
9-10-V. MEIKNER
16-G.H. SAMUELS

BLK-18
4-5-J. GRANVILLE
11-12-13-L. CARRAU
14-15-16-C.E. LEIBSCHER

BLK-19
9-10-J.E. MOORE
12-13-14-BERTHA COHN
19-M.M. CRAIG

BLK-20
31-M.J. MCCARTE

BLK-9
1 THRU 3, 58 THRU 60, A. DELFINO

BLK-13
3-J.P CEMENT
44-45-46-L.J. JOHNSON

BLK-14
15 THRU 18-STATE

BLK-15
1-2-3-A. DELFINO
7-8-9-C JOHNSON

CLOVERDALE PARK SUBD. #2

BLK-4
19-20-21-A. DELFINO

BLK-5
16 THRU 26, 30 THRU 42, A. DELFINO
27-28-29-A.G BARNUM
43-44-B.& L. MINK

BLK-7
15 THRU 24-A. DELFINO
47-M.J. MCCARTE

BLK-8
1 THRU 6, 16 THRU 21, A. DELFINO
7-8-P.A. TREOSTE

CLOVERDALE PARK SUBD. #3

BLK-8
47-J RIDDELL

BLK 9
3-4-MRS. GEO. KNAUFF
9 THRU 14-G. JACOBSON
5-6-R. HIGUERES

BLK-10
1-T. & M. GAGEN
12 THRU 16-S. SMITH

BLK-11
16 THRU 22-M.F. BROWN

BLK-14
8-9-E.W. LEVY

BLK-19
18-I. GUARALDI

BLK-21
28-M. RENN
29-30-S. RENN
38-39-E. REBOTARRO

BLK-22
10-K SAUTER

BLK-25
14-C.F. LOANER

BLK-26
23-24-CHAS. ADAMS

BLK-27
24-MRS. L. STOKER

BLK-29
11-50-51-L. & C. SATORIUS
34-MRS. J. LOWMAN

BLK-31
62-M. & E. CARPENTER

BLK-33
19-A.F. & M.O. LEWIS
24-25-M. MORRIS

BLK-39
4 THRU 12-B., F. & H. TOST
13 THRU 20-HENRY TOST
22-23-T.W. SHERIDAN
54-55-56-A.M. VINSON
61-62-63-MRS. M. STANTON

BLK-40
1-2-3-G.H. PRYOR, JR.
23-24-N. ARTIGUES

BLK-41
1-2-F.W. KAPPES
64-65-66-C. LIGHTNER

BLK-42
43-44-A.G. BUESCHER

BLK-43
1-2-3-JNO. JOHNSTON
53-I. GUARALDI
90-91-H & D. FLEUR.

BLK-44
1-2-E. THODE
9-10-MRS. M. STENTZ
24-25-M. WANNER
29-30-A. & A. AUGENSTEIN

ALL LOTS IN CLOVERDALE PARK SUBDIVISIONS 1, 2, & 3 WHICH ARE NOT LISTED ABOVE BELONG TO G.M EDWARDS.

--LEGEND--

STATE HWY. ○ U.S. HWY. ⬡
PAVED HIGHWAYS
IMPROVED DIRT ROADS
DIRT ROADS
INFERIOR ROADS
RAILROADS
TRAILS
INTERMITTENT CREEKS
SCHOOLS [S]
ELEC. PWR. TRANS. LINES
IRRIGATION CANALS
RANCHO BOUNDARYS
NATL FOREST BDRYS. XXXXXXX

COPYRIGHT BY CHAS. F. METSKER

SCALE 2 IN. = 1 MILE

FOR SALE BY

METSKER MAPS

212 SWETLAND BLDG., PORTLAND, OREGON
111 SOUTH 10TH ST., TACOMA, WASHINGTON
1020 THIRD AVE., SEATTLE, WASHINGTON

TOWNSHIP 13/14 N., RANGE 10/11 W. MT. D. M.

MENDOCINO COUNTY, CALIFORNIA

THE LATEST SURVEYS AVAILABLE HAVE BEEN USED IN COMPILING T.13N, R.10W MT.D.M. THEY ARE SO DIFFERENT FROM THE ORIGINAL SURVEY IN THE SURVEYOR GENERALS OFFICE IT IS IMPOSSIBLE TO INTELLIGENTLY SHOW THE GOVERNMENT LOTS AND ACREAGES THEY HAVE BEEN OMITTED.

T.14 N., R.11W. MT.D.M.

T.13N., R.10W. MT.D.M.

--LEGEND--
PAVED ROADS
IMPROVED ROADS
DIRT ROADS
INFERIOR ROADS
RAILROADS
TRAILS
INTERMITTENT CREEKS
SCHOOLS
ELEC. PWR. TRANS. LINES
IRRIGATION CANALS
RANCHO BOUNDARIES

COPYRIGHT BY CHAS. F. METSKER

SCALE 2 IN. - 1 MILE

FOR SALE BY

METSKER MAPS

212 SWETLAND BLDG., PORTLAND, OREGON
111 SOUTH 10TH ST., TACOMA, WASHINGTON
1020 THIRD AVE., SEATTLE, WASHINGTON

TOWNSHIP 12 N., RANGE 11 W. MT. D. M.

MENDOCINO COUNTY, CALIFORNIA

MINES:
OCCIDENT MINING CLAIM
LOT 37 - A.L. DOBIE

1. P.G.E. & CO
2. ANTONIO & ROSA DEMARCHANTONIO
3. JAS. G. CORTELYOU (MIN) JNO. & MARIANNE ELGART
4. LOTTIE L. McPHERSON
5. VICTOR & NELLIE VALENA - 1/2 & ALPHONSO & CATHERINE MAZZONI - 1/2
6. FK. & MARY REBOTTARO

--LEGEND--
STATE HWY. ○ U.S. HWY.
PAVED HIGHWAYS
IMPROVED DIRT ROADS
DIRT ROADS
INFERIOR ROADS
RAILROADS
TRAILS
INTERMITTENT CREEKS
SCHOOLS [S]
ELEC. PWR. TRANS. LINES
IRRIGATION CANALS
RANCHO BOUNDARYS
NATL. FOREST BDRYS.

COPYRIGHT BY CHAS. F. METSKER

SCALE 2 IN. - 1 MILE

FOR SALE BY

METSKER MAPS

212 SWETLAND BLDG., PORTLAND, OREGON
111 SOUTH 10TH ST., TACOMA, WASHINGTON
1020 THIRD AVE., SEATTLE, WASHINGTON

TOWNSHIP 13 N., RANGE 11 W. MT. D. M.

MENDOCINO COUNTY, CALIFORNIA

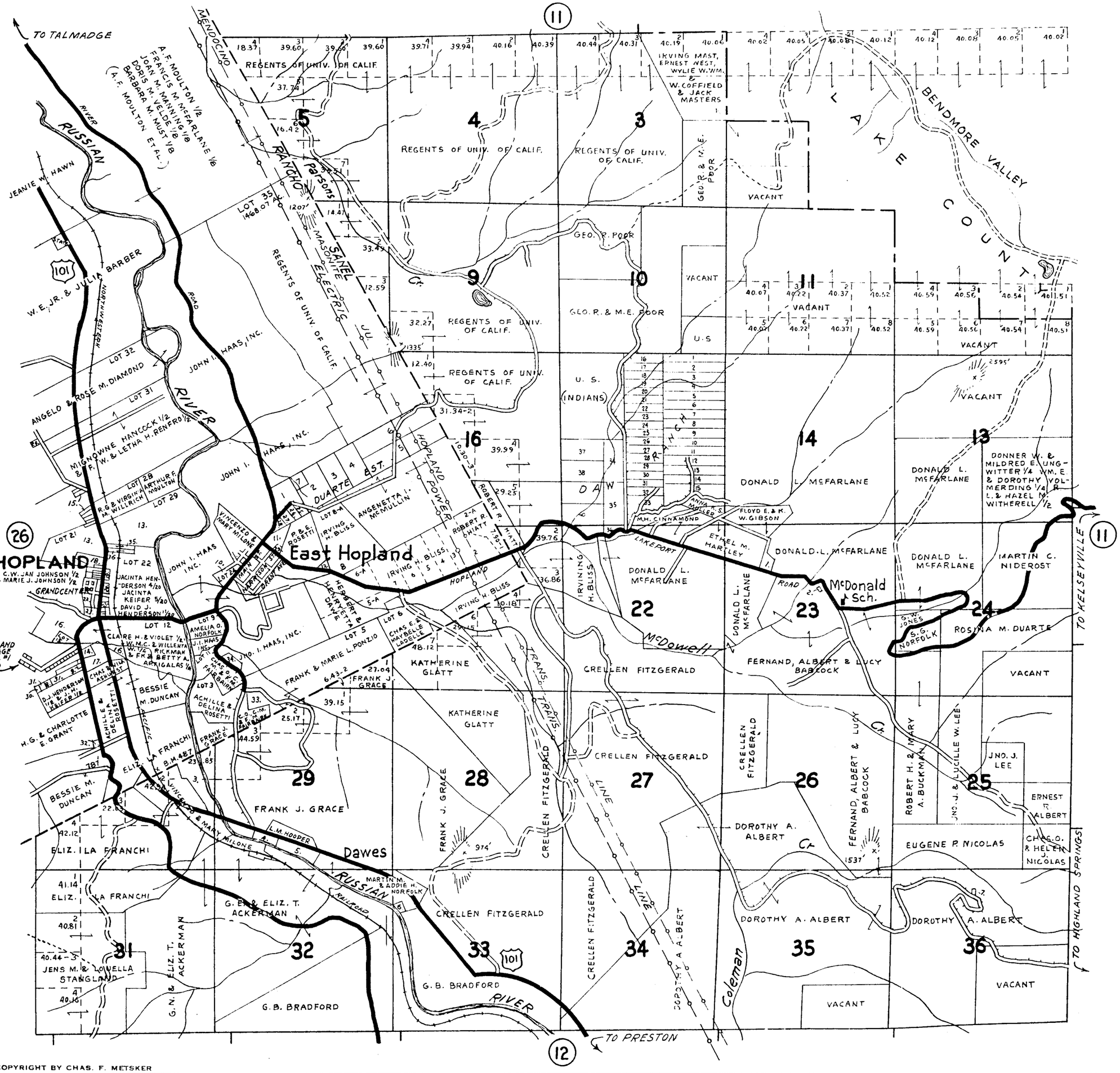

DAW RANCH
U.S. (INDIANS)

DUARTE EST.
LOTS-
1-2-3-7 FELIZ K PUCCETTI
4-5-6 REGENTS, UNIV. OF CALIF.

HOPLAND VILLAGE SUBD. #1
LOTS-
1 TO 15 - MARIE JAN JOHNSON & LOUISE JANUS

SMALL TRACTS

1. TONY & ANNIE LUCCHETTI
2. MCDOWELL SCHOOL DIST.
3. JAS & MARY MILONE
4. CECIL G. & HELEN J. TAYLOR
5. ASA J. & ISABELL S. BAKER
6. JAS. F. & F.M. JOHNSON (CONTRA TO- ERNEST H. & RUTH HOOD & VERNA BENNETT
7. HENRY E. & ROB'T. C. NICOLAS
8. ELMER & RAE M. JOHNSON
9. RALPH A. & FERN A. JONES
10. ACHILLI & DELINA ROSETTE
11. ROBERT & DELINA ROSETTE
12. PETER, DELINA & ROBERT ROSETTE
13. JOAN M. MANNING 1/8, DORIS M VELDE 1/8, BARBARA M. MUST 1/8, F.M. MC-FARLING 1/8 & ARTHUR F. MOULTON 1/2
14. CECIL G. & HELEN J. TAYLOR
15. SMALL TRS.
16. CASIMIR W. JAN JOHNSON & CASMER JAN JOHNSON
17. THOMAS H. & NEOMA A. SELLERS
18. SCHOOL LOT
19. JNO. F. & V. RATTO
20. MILO & B. ZANOLINE
21. T. & M. ASHURST
22. M.D. METLER
23. HOPLAND UNION HIGH SCHOOL DIST.
24. ERNEST L. & RUBY B. LAMASTUS
25. HELEN J. NICOLAS
26. JNO. L & V.M. BARRTTI
27. WM. J. ALVAREZ
28. CHAS. HELEN, HENRY & ROBERT. NICOLAS
29. CLARENCE SMITH
30. DOVELLA J. MORRISON
31. E.M. WINFREE 1/6, W.R. & J.L. ROBINSON 2/6, FERN JONES 1/6, J.P. PAULLUS 1/6, CHAS. ASHURST 1/12 & M.R. WHITCOMB 1/12
32. STATE
33. CHAS. O. & F.M. FAIRBAIRN
34. HOPLAND CEM.
35. JNO. RONCO.
36. FR. A FAUGHT

--LEGEND--

STATE HWY. ◯ U.S. HWY. ⬠
PAVED HIGHWAYS
IMPROVED DIRT ROADS
DIRT ROADS
INFERIOR ROADS
RAILROADS
TRAILS
INTERMITTENT CREEKS
SCHOOLS (S)
ELEC. PWR. TRANS. LINES
IRRIGATION CANALS
RANCHO BOUNDARYS
NATL. FOREST BDRYS.

COPYRIGHT BY CHAS. F. METSKER

SCALE 2 IN. - 1 MILE

FOR SALE BY

METSKER MAPS

212 SWETLAND BLDG, PORTLAND, OREGON
111 SOUTH 10TH ST., TACOMA, WASHINGTON
1020 THIRD AVE., SEATTLE, WASHINGTON

TOWNSHIP 15/16 N., RANGE 11/10 W. MT. D. M.

MENDOCINO COUNTY, CALIFORNIA

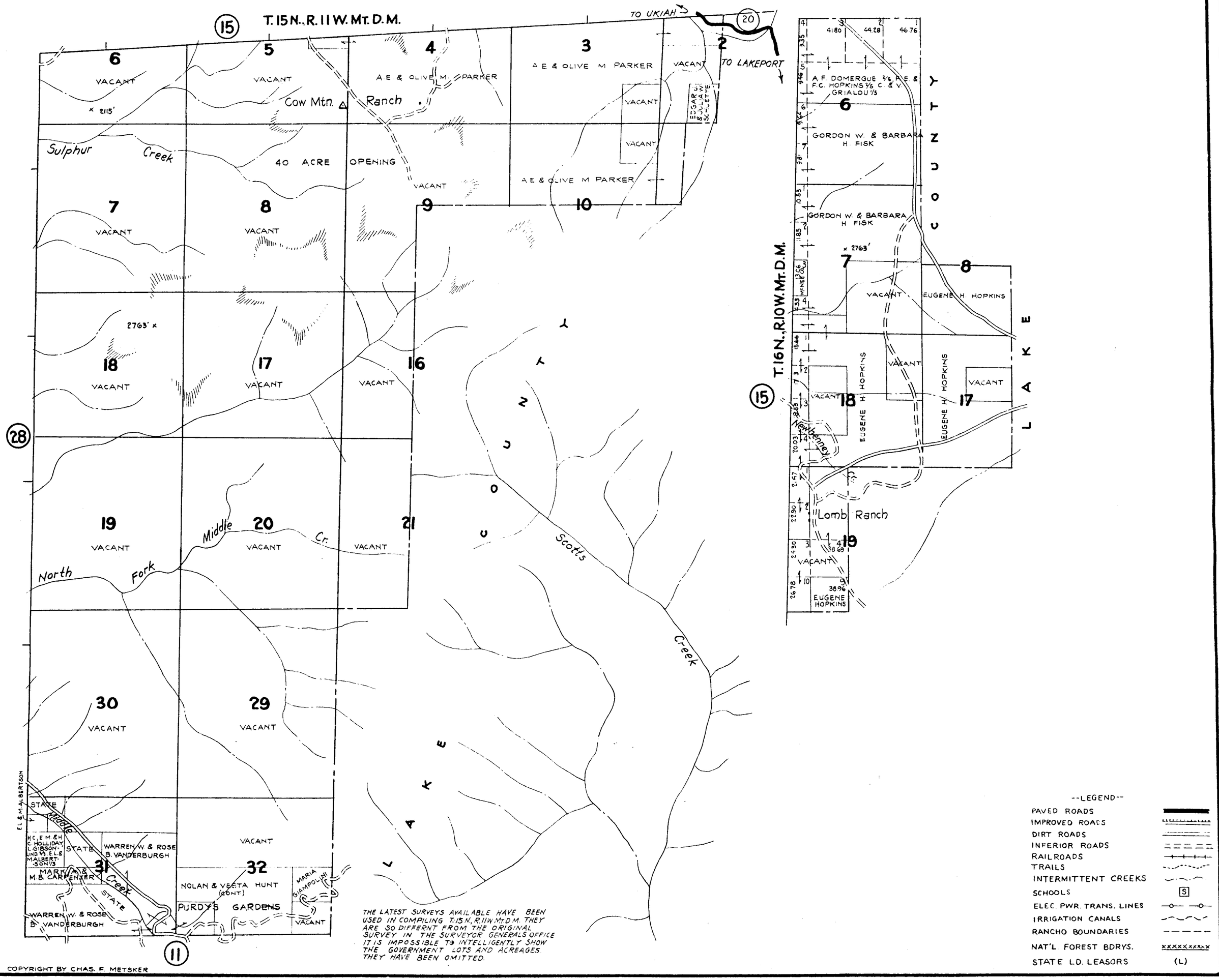

THE LATEST SURVEYS AVAILABLE HAVE BEEN USED IN COMPILING T. 15 N., R. 11 W. MT. D. M. THEY ARE SO DIFFERNT FROM THE ORIGINAL SURVEY IN THE SURVEYOR GENERALS OFFICE IT IS IMPOSSIBLE TO INTELLIGENTLY SHOW THE GOVERNMENT LOTS AND ACREAGES. THEY HAVE BEEN OMITTED.

--LEGEND--

- PAVED ROADS
- IMPROVED ROADS
- DIRT ROADS
- INFERIOR ROADS
- RAILROADS
- TRAILS
- INTERMITTENT CREEKS
- SCHOOLS
- ELEC. PWR. TRANS. LINES
- IRRIGATION CANALS
- RANCHO BOUNDARIES
- NAT'L FOREST BDRYS.
- STATE LD. LEASORS (L)

COPYRIGHT BY CHAS. F. METSKER

SCALE 2 IN. - 1 MILE
FOR SALE BY
METSKER MAPS
212 SWETLAND BLDG., PORTLAND, OREGON
111 SOUTH 10TH ST., TACOMA, WASHINGTON
1020 THIRD AVE., SEATTLE, WASHINGTON

TOWNSHIP 16 N., RANGE 11 W. MT. D. M.

MENDOCINO COUNTY, CALIFORNIA

THE LATEST SURVEYS AVAILABLE HAVE BEEN USED IN COMPILING THIS TOWNSHIP. THEY ARE SO DIFFERENT FROM THE ORIGINAL SURVEY IN THE SURVEYOR GENERALS OFFICE IT IS IMPOSSIBLE TO INTELLIGENTLY SHOW THE GOVERNMENT LOTS AND ACREAGES. THEY HAVE BEEN OMITTED.

SMALL TRACTS
1-F.C.&F.E. HOPKINS & POTTER VALLEY IRR. DIST.
2-EMILY J. & CLARA A. VIDAS
3-FREDRICK O. & VIOLA M. CARLSON
4-RAYMOND R. & HAZEL P. BUCHOLZ
5-H.R. & PAULINE TALBERT
6-MILBURN M. & G. F. MASSEY
7-CEMETERY
8-FRED A. NASSIE
9-DAHL K. & HARRIET W. SHEARER
10-LYLE A. & IRENE M. BRAAE
11-BARBARA J. THOMAS-BERT THOMAS (LIFE EST.)

RUSSIAN COLONY
20 to 27- BANK OF CALIF. TRUSTEE

POMO SUBD.
1 to 9- CHAS. H. & JNO. F. GRUNTLY

CONTINUATION OF SMALL TRACTS & ADDITION OWNERS FROM PAGE 29

190. M.R. & A.E. JONE
191. L. & M. A. HOLSTINE
192. H.V. & R. MILLER
193. G.W. & V.W. DEAN
194. L. & M.J. WILSON
195. B.J. BRADY
196. R. & MARCELLA BARNETT
197. ROY & MARIE FROSS
198. L.A. RICHEY (CONTR. TO CHAS. GORDON)
199. GEO. H. & U.N. LANG
200. A.C. RICHEY (CONTR. TO RALPH & JEAN FORSBERG)
201. J.B. & M. HARDWICK (CONTR. TO C.C. & B.M. BARNES)
202. J.B. & M. HARDWICK (CONTR. TO C.C. & B.M. BARNES)
203. D.D.G.L. & LLOYD A. RICHEY
204. W.F. LAWRENCE
205. J.A. GIBSON (CONTR. TO JOSE & E. SISNEROS)
206. A.L. & ALIDA MEADOR
207. E.E.P. SMITH
208. MINNIE H. BATES
209. HARRY & EDNA CROMWELL
210. CHAS. H. SALMANS
211. E.E. & M.G. CROMWELL
212. H.C. & I.J.C. ROFOOT JR.
213. ROB'T & E. ALLEN
214. WM. A. CRISLIP
215. R. & M. BARTOLOMEI
216. L.M. & MARIE T. RUDDOCK
217. ALICE C. CLARKE
218. H.R. & LUCILLE R. WRIGHT
219. LOUIS A. MANGOLD
220. PETER & G.W. STROM (CONT. TO GEO. & GLADYS FARLEY
221. JNO. & NORA E. RILEY
222. VIDA E. & C.O. POTTER & ARGO & BESSIE M. MORSE
223. E.H. SCHAMBER
224. E.E. & A. KERR
225. P.F. & L. IANCICH
226. ADAM H. PAULUVIO
227. VERN & M. DUVAULL
228. H.S. & L. HARGET
229. ALMA CORTESE, ALFRED A. FINNILA & F.I. JEFFREY
230. VERNON PARDUCCI
231. WALT R. & D.A. BIESTER
232. STATE
233. ALBERT & E. SEBBAS
234. LOYTHE BEACH
235. A.H. CHRISTIE CO., INC.
236. ROY A. & S.J. ADREVENO
237. GEO. W. CLEVELAND
238. H.O. JR. & H.C. CROFOOT
239. B.E. & M. JOHNSON
240. THEO. S. & EARL A. FORD

CALPELLA FRUIT LAND TRACT NO. 2
LOT 1- TRAVI HELSKE
LOT 2- HENRY KAPPES
LOT 3- ELLA M. TURNGREN
LOT 4 TO 5 - CELESTINO & LENA B.E. PIFFERO
LOT 6- JNO. B.E. ASFORD
LOT 7-8- ALICE A. NEIDER, EVA A. EISERT & STANLEY SOPENSEN
LOT 9- ERNEST W.L. & MABEL PATTERSON
LOT 10- JNO. T. & HILMA LAUKKANEN
LOT 11- ALBERT & IDA ALAVA
LOT 12- B.W. VAN VOORHIS JR. & CECILIA V. WOOD (LIFE EST.) TO B.W. & EDITHE DE VAN VOORHIS
LOT 13- ERWIN R. HERBERT

LOTS 14-15-16-17-18-19- FK. LOLONIS &13 & WM. LOLONIS 13

CALPELLA FRUIT LD. TRACT
LOT 1- JNO. E. & M.D. JOHNSON. DALE M. & D.V. ITTRESS.
LOT 2- JNO. E & M.D JOHNSON JNO. G. & M.M. HAYNES CONTR. TO G.J & C.W.W. GIOVANNI ZANONI
LOT 3- GIOVANNI ZANONI
LOT 4- 5- ELMER T. & ALICE J. BRIDGE
LOT 6-7- B-ARCHIE G. BURNS
LOT 8- LORENZO RICETTI & LORENZO & G. RICETTI
LOT 10- LORENZO RICETTI, L.G. RICETTI, TERRELL & KATHERINE ABSHIRE & EMMA K. PRITCHARD
LOTS 11-12-13 & 19- E.T. & ALICE J. BRIDGE
LOTS 14-15- A.G. BURNS
LOTS 16 & 24- T.P. & M.F. RUDTOLFE
LOT 17- LLOYD & J. WING & AUGUST RICETTI
LOT 18- A. & E.S. SWAIN & M. GERHART
LOT 20- C.L. & L.L. GOUDGE
LOT 21- J.F. & V.R. COLLINS
LOT 22- P.G. & E. CO.
LOT 23- S. & A. RICETTI
LOTS 25 TO 32 E.H. & T. K. SIBBETT

L.B. FRASIER & CO'S SUBN. OF PORTION OF LOT 108
LOT 1-2- F.C. BULL
LOT 2- JOS. & M. GIBOLI
LOT 3- JOE. GIBOLI
LOT 4- WM. T. & B. MATTHEWS
LOT 5- FELIX CASSABONN (LIFE EST.) C.M. & L.F. CASSABONNE
LOTS 6-7- G. & M. TESTA
LOT 9-10- DURABLE PLYWOOD CO.
LOT 11- M. GARZINI
LOT 12- ARTHUR L. & KATHRYN WIHN
LOT 13- VERONA STINE-HOFF
LOT 14 VERONA STINE-HOFF

E.A. HOWARD SUB'N.
LOT A- C. & L.G. TESTA
LOT B- P. & L. ROVERA
LOT C- A. ANTONI
LOT D- G. & L. ROVERA
LOT E- E. & L.H. DUNSING
LOT F- G-A. & G. PENNA
LOT H-I- G.L. VIARENGO
LOT J- B. & L. VIARENGO
LOT K-L-M- MARIO & V. VENTURI
LOT N-O-P-Q- V. GRAZIANO
LOT R-G. & M. TESTA

S.H. RICHEY SUB'N.
LOT 1- FRED A. NASSIE
LOT 2- LLOYD A. RICHEY (CONTR. TO C. GORDON)
LOT 2- FRED A. NASSIE
LOT 3- G.H. & U.N. LANG
LOT 3- H.C. ITEMS
LOT 3- A.C. RICHEY (CONTR. TO R. & J. FORSBERG
LOT 4-5- LLOYD C. RICHEY
LOT 6- HENRY G. RICHEY
LOT 7- J.B. & M. HARDWICK (CONTR. TO C.C. & B.M. BARNES
LOT 8- ANNA M. PERLEY
LOT 9- LETA D., BETTY L., & LLOYD A RICHEY

STATE HWY. ○ U.S.HWY.
PAVED HIGHWAYS
IMPROVED DIRT RDS.
DIRT ROADS
INFERIOR ROADS
RAILROADS
TRAILS
INTERMITTENT CREEKS
SCHOOLS
ELEC PWR. TRANS. LINES

COPYRIGHT BY CHAS. F. METSKER

SCALE 2 IN. - 1 MILE

FOR SALE BY

METSKER MAPS

212 SWETLAND BLDG., PORTLAND, OREGON
111 SOUTH 10TH ST., TACOMA, WASHINGTON
1020 THIRD AVE., SEATTLE, WASHINGTON

TOWNSHIP 17 N., RANGE 11 W. MT. D. M.

MENDOCINO COUNTY, CALIFORNIA

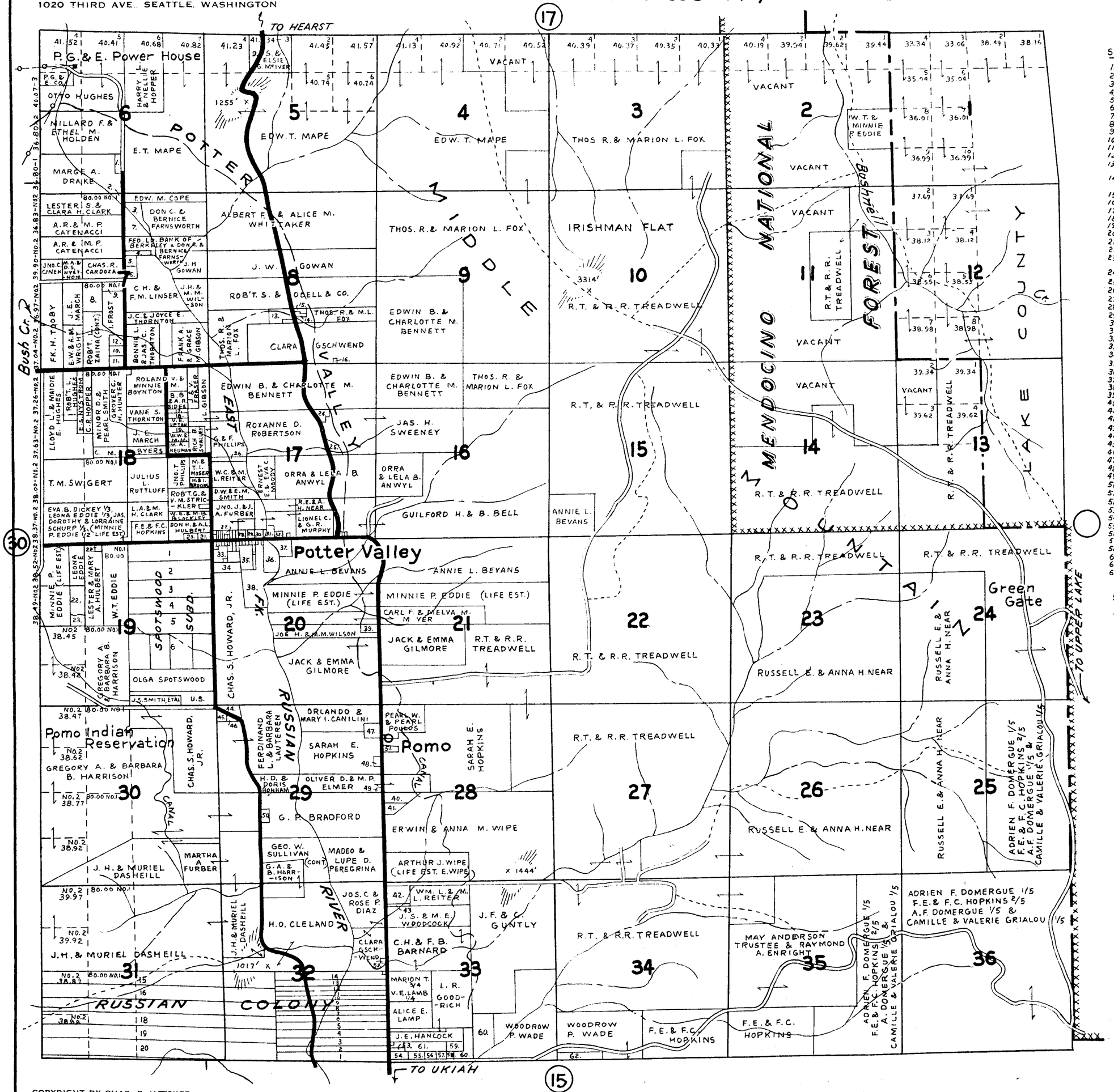

SMALL TRACTS

1. MARION & HELEN KITCHEL
2. ROLAND V. & MINNIE M. BOYNTON
3. ALICE C. CLARK
4. REED R. & GERTRUDE FARNSWORTH
5. VOLMER & LOUISE B. PETERSON
6. CLARENCE O. & EMILY M. DIGHTMAN
7. I. & L. R. MAXON
8. JAS. S. & T. L. CRAWFORD
9. VERNON L. & NORMAN CLARK
10. WESLEY H. FILBEN
11. HERBERT B. & JUNE L. FILBEN
12. HERBERT A. FILBEN
13. EARL & B.L. PICKLE 1/3 LIONEL C. & G.R. MURPHY 1/3 & DONALD M. & GRACE L. JOHNSON 1/3
14. CORA GILLESPIE (LIFE EST.) CLIFFORD E. GILLESPIE
15. GEORGE HEYDE
16. E.B. & C.M. BENNETT
17. CHAS. & ROBERTA WERT
18. C.R. & A.M. STAINBROOK
19. CHAS. FRANK & LORANA LOWE
20. F.W. & M.E. COWELL
21. M. & T. I. MOSER
22. L.A. & JOY C. MEYER
23. ELIZ. & ERNEST DELBROSE & LESTER E. & M.A. HULBERT
24. THOS. H. & GRACE HOPPER
25. IDA M. SWEENEY
26. TONY & LEORA PEREGRINA
27. EARLE & EDITH A. FAHNESTALK
28. POTTER VAL. IRR. DT.
29. DOROTHY B. & C.T. SMALLEY
30. TRUSTEES UKIAH UN. H. SCH. DT.
31. JAS. A. & DELIGHT I. SHELTON
32. ANDREW B. CRAFTS
33. CARL F. MEYER
34. R.M. WHITCOMB
35. K. EMERSON & WM. C. LAWTON
36. UKIAH UN. H. SCH. DT.
37. POTTER VAL. H.S. DT.
38. WM. H. KEENEY
39. RUSSELL L. SPENCER
40. HERBERT & AGNES MILLS
41. RALPH A. & DOROTHY E. JOHNSON
42. LEE KNIGHTEN (LIFE EST.) ALTON S. KNIGHTON
43. " " " " LESLIE S. "
44. HAZEL WOOLEY
45. E.A. BAUMANN & R. BATTIS
46. EARL C. & HELEN I. OWENS
47. ZELLA ARETEZ
48. FK. T. & E.L. MAGUIRE
49. DELLA A. NEILL
50. POTTER VAL. CEM.
51. GEO. A. & LUCILLE HARDER
52. HERBERT F. BURRIS
53. J.G. SOSNOSKI
54. C.W. & L.A. ALBEE
55. ALEX. T. & MARIE G. COOK
56. LINUS E. & IRENE MILLER
57. H.M. INGERSOLL
58.–59. LONZO W. JAMES
60. ERNEST M. & FRANCIS E. VELARDE (CONT.)
61. ERNEST R. & TRESSIE N. RAFFETY
62. G.W. & B.H. LEASK

SPOTSWOOD SUBD.

LOTS–
1–ELVA I. PICKLE
2–MABLE V. WHITCOMB
3–OLIVE M. NICHOLS
4–HARRIET G. BURTON
5–G.S. CHRISTOFFERSON (LIFE EST.) DON. F., LEE M., & HELEN Y. CHRISTOFFERSON
6–OLIVE M. NICHOLS
6–ELVA I. PICKLE
6–MABLE V. WHITCOMB
6–R.M. WHITCOMB

RUSSIAN COLONY

BK. OF CALIF.–TRUSTEE

--LEGEND--

STATE HWY. ◯ U.S. HWY.
PAVED HIGHWAYS
IMPROVED DIRT ROADS
DIRT ROADS
INFERIOR ROADS
RAILROADS
TRAILS
INTERMITTENT CREEKS
SCHOOLS [S]
ELEC. PWR. TRANS. LINES
IRRIGATION CANALS
RANCHO BOUNDARYS
NATL. FOREST BDRYS. XXXXXXX

COPYRIGHT BY CHAS. F. METSKER

SCALE 2 IN. - 1 MILE

FOR SALE BY

METSKER MAPS

212 SWETLAND BLDG., PORTLAND, OREGON
111 SOUTH 10TH ST., TACOMA, WASHINGTON
1020 THIRD AVE., SEATTLE, WASHINGTON

TOWNSHIP 18 N., RANGE 11 W. MT. D. M.

MENDOCINO COUNTY, CALIFORNIA

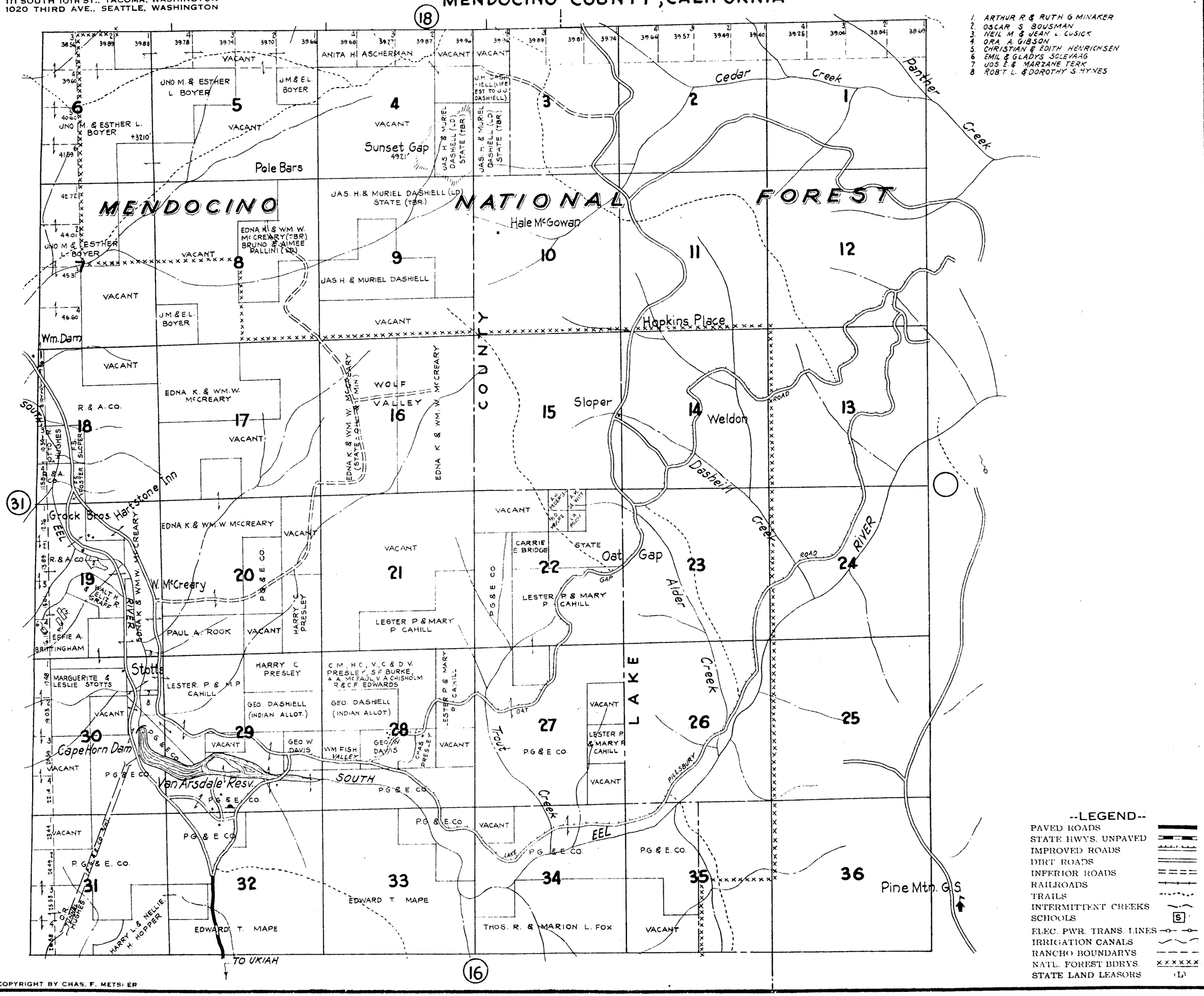

--LEGEND--

PAVED ROADS
STATE HWYS. UNPAVED
IMPROVED ROADS
DIRT ROADS
INFERIOR ROADS
RAILROADS
TRAILS
INTERMITTENT CREEKS
SCHOOLS
ELEC. PWR. TRANS. LINES
IRRIGATION CANALS
RANCHO BOUNDARYS
NATL. FOREST BDRYS.
STATE LAND LEASORS (L)

COPYRIGHT BY CHAS. F. METSKER

SCALE 2 IN. - 1 MILE

FOR SALE BY

METSKER MAPS

212 SWETLAND BLDG., PORTLAND, OREGON
111 SOUTH 10TH ST., TACOMA, WASHINGTON
1020 THIRD AVE., SEATTLE, WASHINGTON

TOWNSHIP 19 N., RANGE 11 W. MT. D. M.

MENDOCINO COUNTY, CALIFORNIA

THE LATEST SURVEYS AVAILABLE HAVE BEEN USED IN COMPILING THIS TOWNSHIP. THEY ARE SO DIFFERENT FROM THE ORIGINAL SURVEY IN THE SURVEYOR GENERALS OFFICE IT IS IMPOSSIBLE TO INTELIGENTLY SHOW THE GOVERNMENT LOTS AND ACREAGES. THEY HAVE BEEN OMITTED.

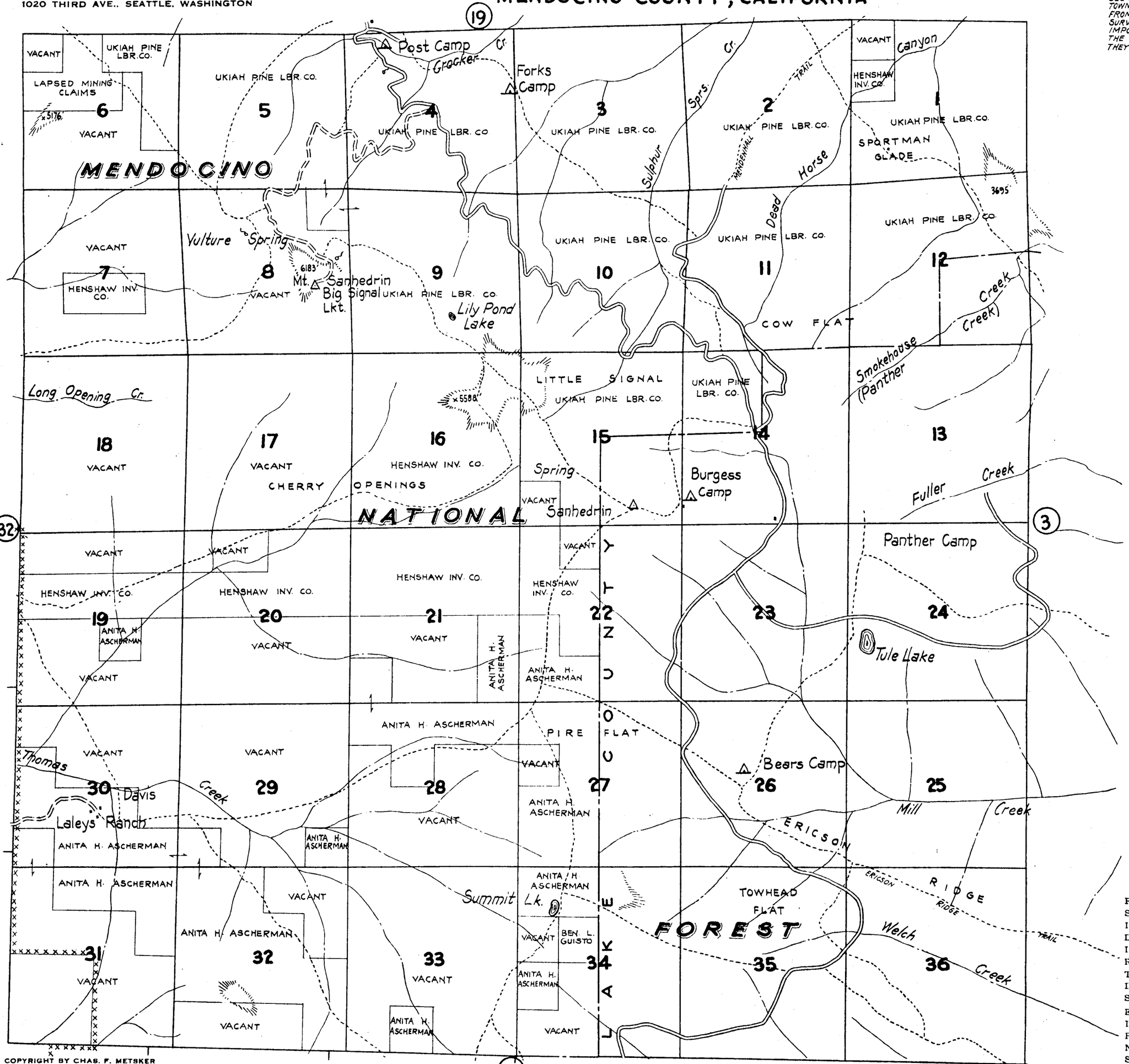

--LEGEND--

- PAVED ROADS
- STATE HWYS. UNPAVED
- IMPROVED ROADS
- DIRT ROADS
- INFERIOR ROADS
- RAILROADS
- TRAILS
- INTERMITTENT CREEKS
- SCHOOLS [S]
- ELEC. PWR. TRANS. LINES
- IRRIGATION CANALS
- RANCHO BOUNDARYS
- NATL. FOREST BDRYS.
- STATE LAND LEASORS (L)

COPYRIGHT BY CHAS. F. METSKER

SCALE 2 IN. - 1 MILE

FOR SALE BY
CHAS. F. METSKER

212 SWETLAND BLDG., PORTLAND, OREGON
111 SOUTH 10TH ST., TACOMA, WASHINGTON
1020 THIRD AVE., SEATTLE, WASHINGTON

TOWNSHIP 20 N., RANGE 11 W. MT. D. M.

MENDOCINO COUNTY, CALIFORNIA

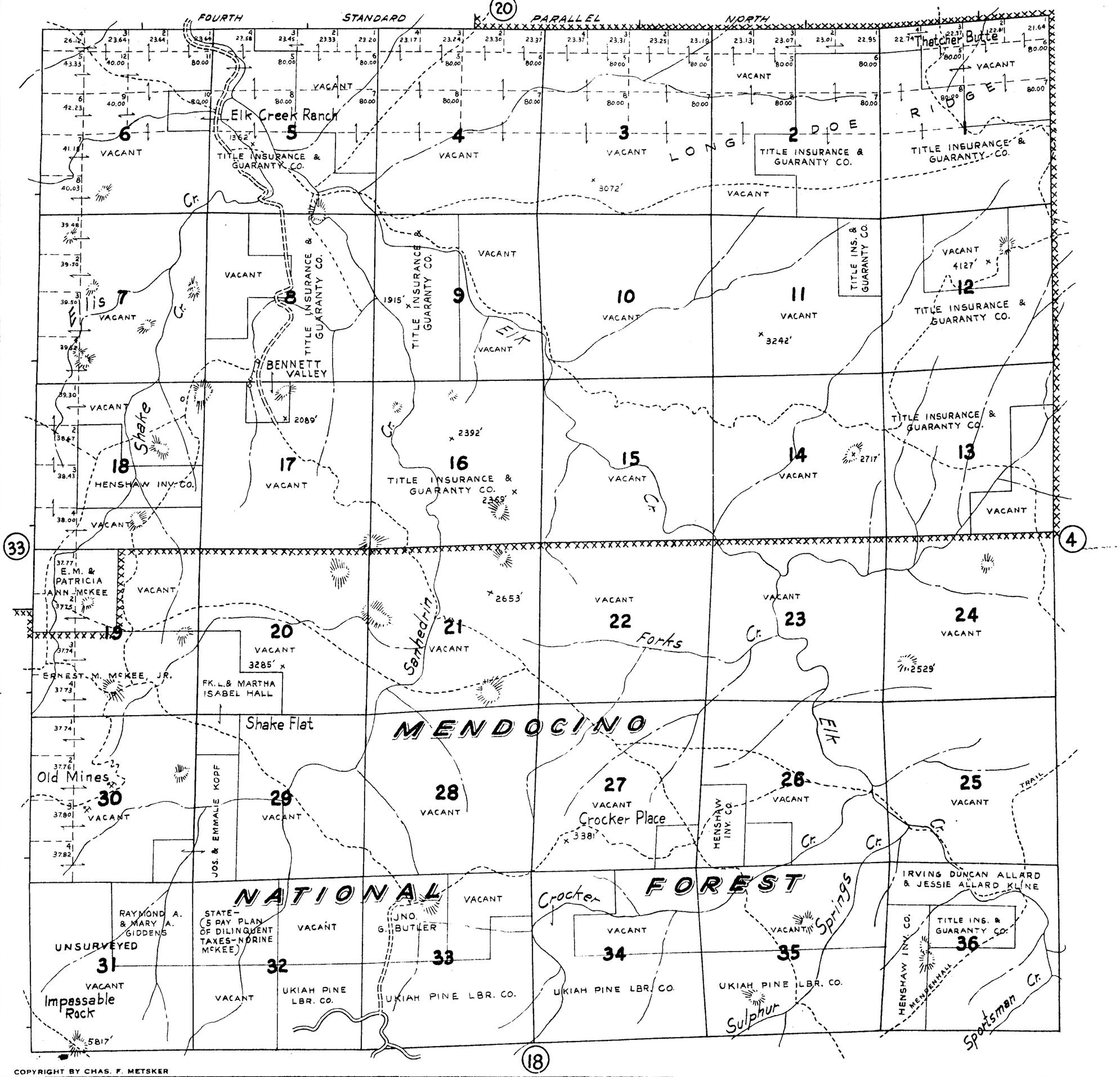

--LEGEND--

- PAVED ROADS
- STATE HWYS. UNPAVED
- IMPROVED ROADS
- DIRT ROADS
- INFERIOR ROADS
- RAILROADS
- TRAILS
- INTERMITTENT CREEKS
- SCHOOLS [S]
- ELEC. PWR. TRANS. LINES
- IRRIGATION CANALS
- RANCHO BOUNDARYS
- NATL. FOREST BDRYS.
- STATE LAND LEASORS (L)

COPYRIGHT BY CHAS. F. METSKER

SCALE 2 IN. - 1 MILE

FOR SALE BY

METSKER MAPS

212 SWETLAND BLDG., PORTLAND, OREGON
111 SOUTH 10TH ST., TACOMA, WASHINGTON
1020 THIRD AVE., SEATTLE, WASHINGTON

TOWNSHIP 21 N., RANGE 11 W. MT. D. M.

MENDOCINO COUNTY, CALIFORNIA

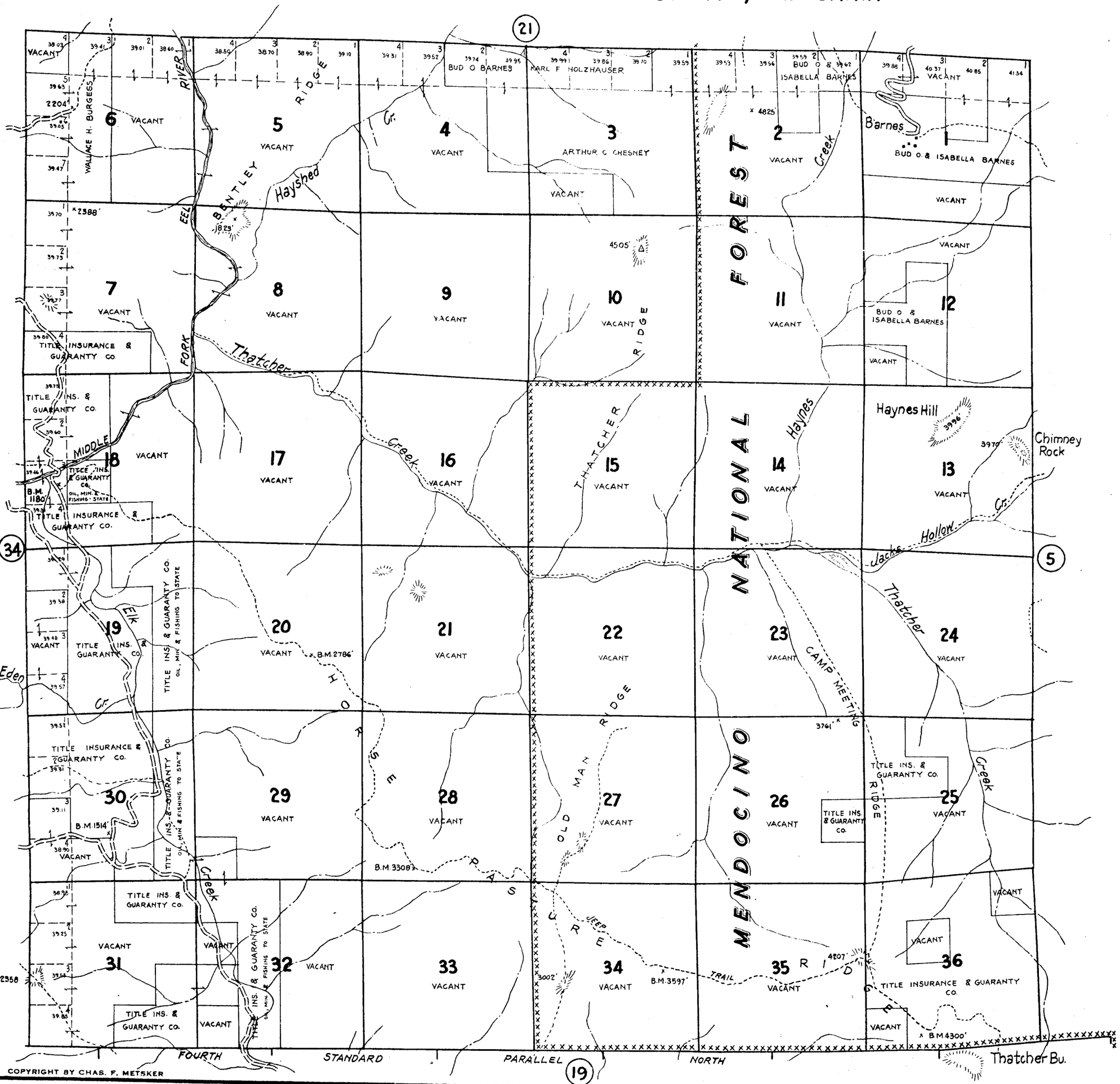

--LEGEND--

- PAVED ROADS
- STATE HWYS. UNPAVED
- IMPROVED ROADS
- DIRT ROADS
- INFERIOR ROADS
- RAILROADS
- TRAILS
- INTERMITTENT CREEKS
- SCHOOLS [S]
- ELEC. PWR. TRANS. LINES
- IRRIGATION CANALS
- RANCHO BOUNDARYS
- NATL. FOREST BDRYS.
- STATE LAND LEASORS (L)

COPYRIGHT BY CHAS. F. METSKER

SCALE 2 IN. - 1 MILE

FOR SALE BY

METSKER MAPS

212 SWETLAND BLDG., PORTLAND, OREGON
111 SOUTH 10TH ST., TACOMA, WASHINGTON
1020 THIRD AVE., SEATTLE, WASHINGTON

TOWNSHIP 22 N., RANGE 11 W. MT. D. M.

MENDOCINO COUNTY, CALIFORNIA

THE LATEST SURVEYS AVAILABLE HAVE BEEN USED IN COMPILING THIS TOWNSHIP. THEY ARE SO DIFFERENT FROM THE ORIGINAL SURVEY IN THE SURVEYOR GENERALS OFFICE IT IS IMPOSSIBLE TO INTELLIGENTLY SHOW THE GOVERNMENT LOTS AND ACREAGES. THEY HAVE BEEN OMITTED

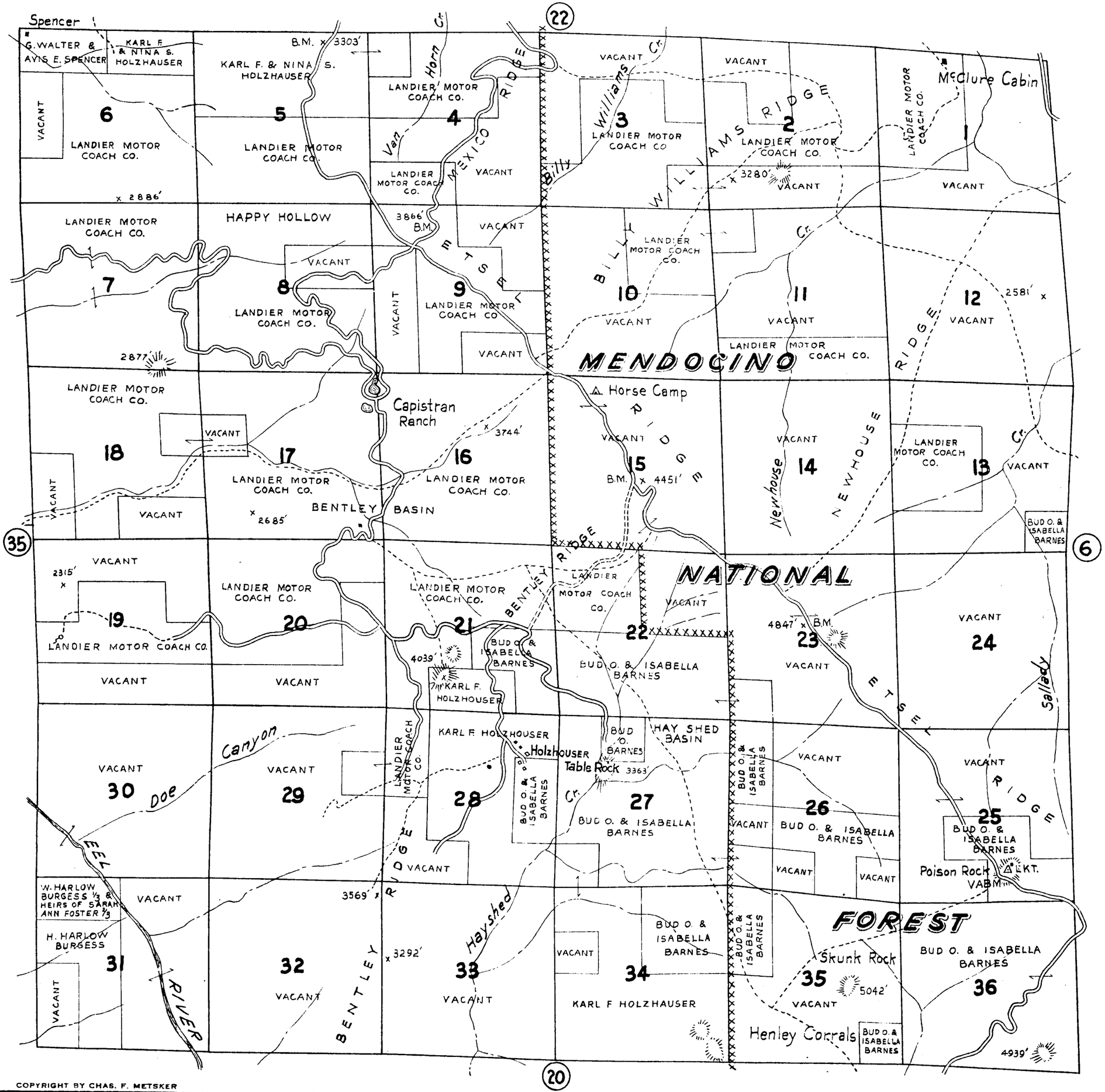

--LEGEND--

- PAVED ROADS
- STATE HWYS. UNPAVED
- IMPROVED ROADS
- DIRT ROADS
- INFERIOR ROADS
- RAILROADS
- TRAILS
- INTERMITTENT CREEKS
- SCHOOLS [S]
- ELEC. PWR. TRANS. LINES
- IRRIGATION CANALS
- RANCHO BOUNDARYS
- NATL. FOREST BDRYS. xxxxxxx
- STATE LAND LEASORS (L)

COPYRIGHT BY CHAS. F. METSKER

SCALE 2 IN. - 1 MILE

FOR SALE BY
METSKER MAPS
212 SWETLAND BLDG., PORTLAND, OREGON
111 SOUTH 10TH ST., TACOMA, WASHINGTON
1020 THIRD AVE., SEATTLE, WASHINGTON

TOWNSHIP 23 N., RANGE 11 W. MT.D.M.

(23) MENDOCINO COUNTY, CALIFORNIA

THE LATEST SURVEYS AVAILABLE HAVE BEEN USED IN COMPILING THIS TOWNSHIP. THEY ARE SO DIFFERENT FROM THE ORIGINAL SURVEY IN THE SURVEYOR GENERALS OFFICE IT IS IMPOSSIBLE TO INTELLIGENTLY SHOW ALL GOVERNMENT LOTS AND ACREAGES. SOME HAVE BEEN OMITTED

1. MARTIN L. & BARBARA Q. HAUCK
2. ROBERT F. MAGNE

--LEGEND--

PAVED ROADS	
STATE HWYS. UNPAVED	
IMPROVED ROADS	
INFERIOR ROADS	
RAILROADS	
DIRT ROADS	
TRAILS	
INTERMITTENT CREEKS	
SCHOOLS	S
STATE LAND LEASORS	(L)

COPYRIGHT BY CHAS. F. METSKER

SCALE 2 IN. - 1 MILE

FOR SALE BY

METSKER MAPS

212 SWETLAND BLDG., PORTLAND, OREGON
111 SOUTH 10TH ST., TACOMA, WASHINGTON
1020 THIRD AVE., SEATTLE, WASHINGTON

TOWNSHIP 24 N., RANGE 11 W. MT. D. M.

MENDOCINO COUNTY, CALIFORNIA

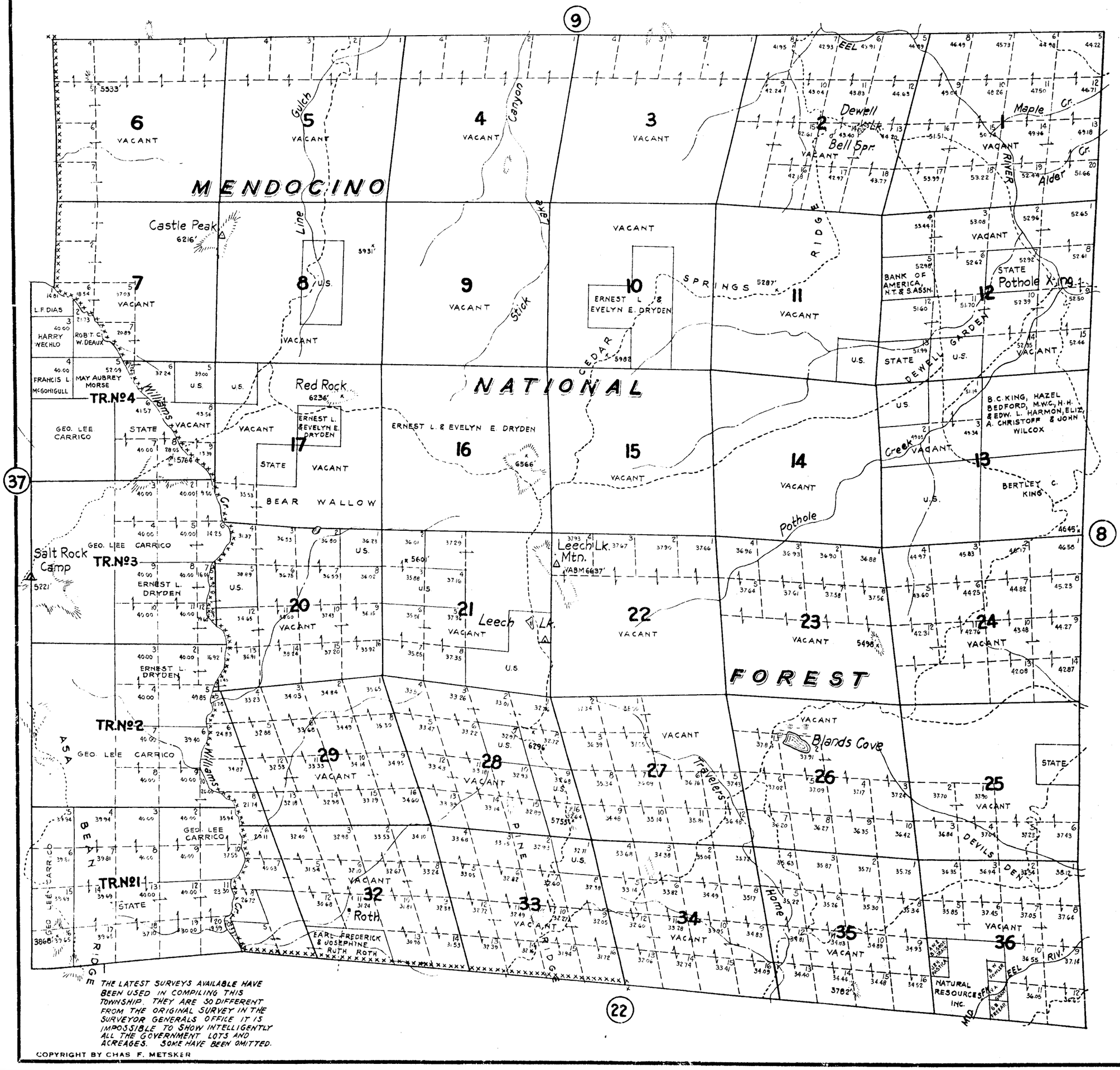

THE LATEST SURVEYS AVAILABLE HAVE BEEN USED IN COMPILING THIS TOWNSHIP. THEY ARE SO DIFFERENT FROM THE ORIGINAL SURVEY IN THE SURVEYOR GENERALS OFFICE IT IS IMPOSSIBLE TO SHOW INTELLIGENTLY ALL THE GOVERNMENT LOTS AND ACREAGES. SOME HAVE BEEN OMITTED.

COPYRIGHT BY CHAS. F. METSKER

--LEGEND--

- PAVED ROADS
- STATE HWYS. UNPAVED
- IMPROVED ROADS
- DIRT ROADS
- INFERIOR ROADS
- RAILROADS
- TRAILS
- INTERMITTENT CREEKS
- SCHOOLS [S]
- ELEC. PWR. TRANS. LINES
- IRRIGATION CANALS
- RANCHO BOUNDARYS
- NATL. FOREST BDRYS. xxxxxx
- STATE LAND LEASORS (L)

SCALE 2 IN. - 1 MILE

FOR SALE BY
METSKER MAPS
212 SWETLAND BLDG., PORTLAND, OREGON
111 SOUTH 10TH ST., TACOMA, WASHINGTON
1020 THIRD AVE., SEATTLE, WASHINGTON

TOWNSHIP 11 N., RANGE 12/13 W. MT. D. M.

MENDOCINO COUNTY, CALIFORNIA

THE LATEST SURVEYS AVAILABLE HAVE BEEN USED IN COMPILING THESE TOWNSHIPS. THEY ARE SO DIFFERENT FROM THE ORIGINAL SURVEY IN THE SURVEYOR GENERALS OFFICE IT IS IMPOSSIBLE TO INTELLIGENTLY SHOW ALL GOVERNMENT LOTS AND ACREAGES. SOME HAVE BEEN OMITTED.

SMALL TRACTS
1-STANLEY E. & DELIA A. BRUSH (TBR. CONTR. TO AMY K. & CLARENCE L. NIELSON)
2-CATHERINE K. 1/8, CHAS. B.G. 1/8, L.S. 3/18 & S.A. MURPHY 3/18
3-BICKELL BROS.

TWP. 11 N. R. 13 W.

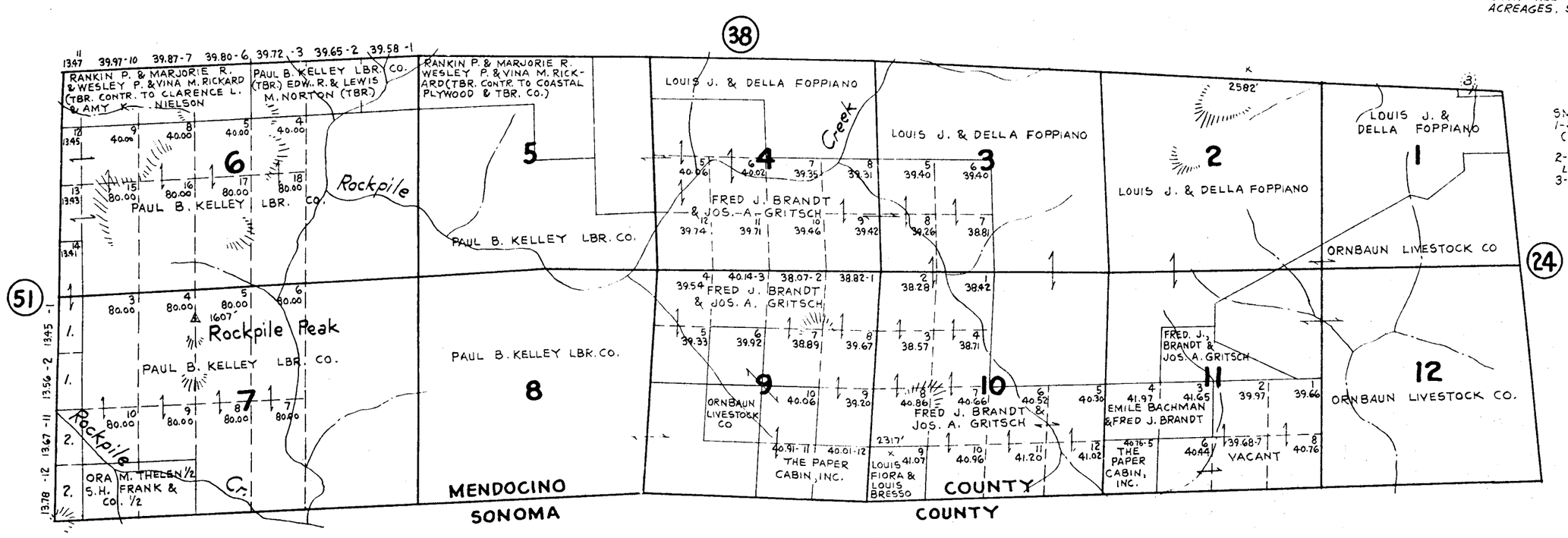

TWP. 11 N. R. 12 W.

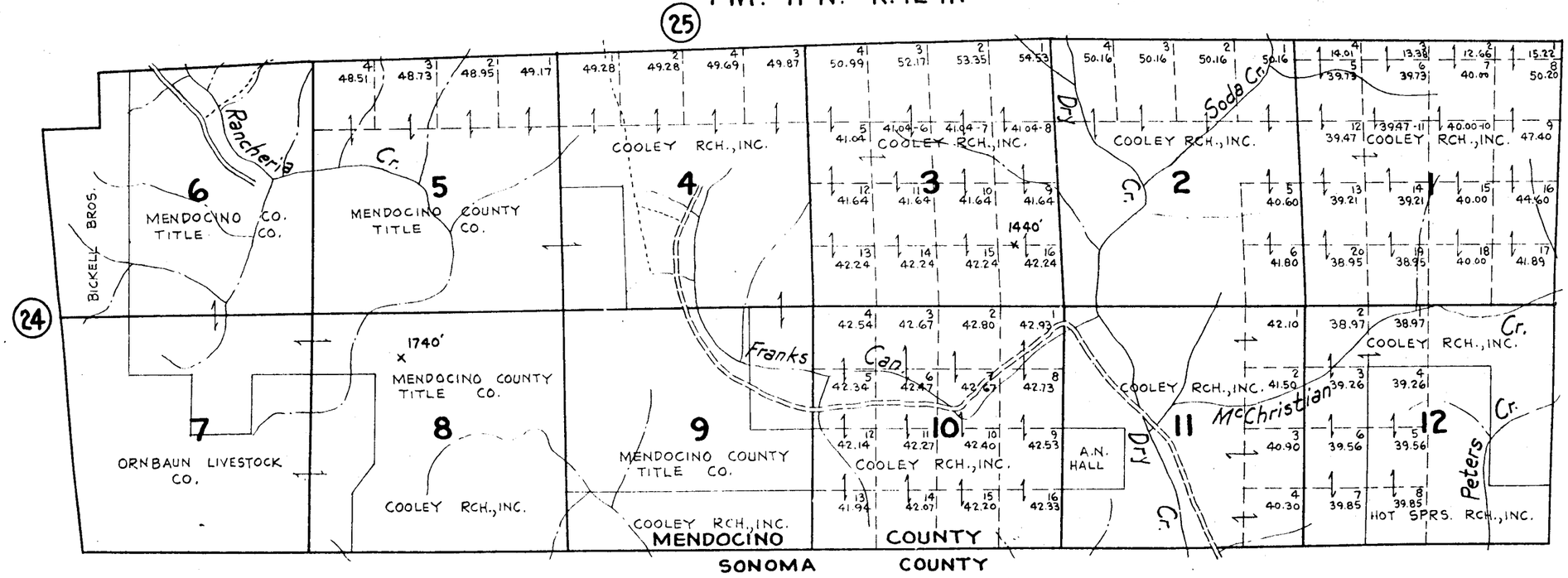

--LEGEND--
STATE HWY. ◯ U.S. HWY. ⛉
PAVED HIGHWAYS
IMPROVED DIRT ROADS
DIRT ROADS
INFERIOR ROADS
RAILROADS
TRAILS
INTERMITTENT CREEKS
SCHOOLS [S]
ELEC. PWR. TRANS LINES
IRRIGATION CANALS
RANCHO BOUNDARYS
NATL. FOREST BDRYS. XXXXXXX

COPYRIGHT BY CHAS. F. METSKER

SCALE 2 IN. - 1 MILE

FOR SALE BY

METSKER MAPS

212 SWETLAND BLDG., PORTLAND, OREGON
111 SOUTH 10TH ST., TACOMA, WASHINGTON
1020 THIRD AVE., SEATTLE, WASHINGTON

TOWNSHIP 12 N., RANGE 12 W. MT. D. M.

MENDOCINO COUNTY, CALIFORNIA

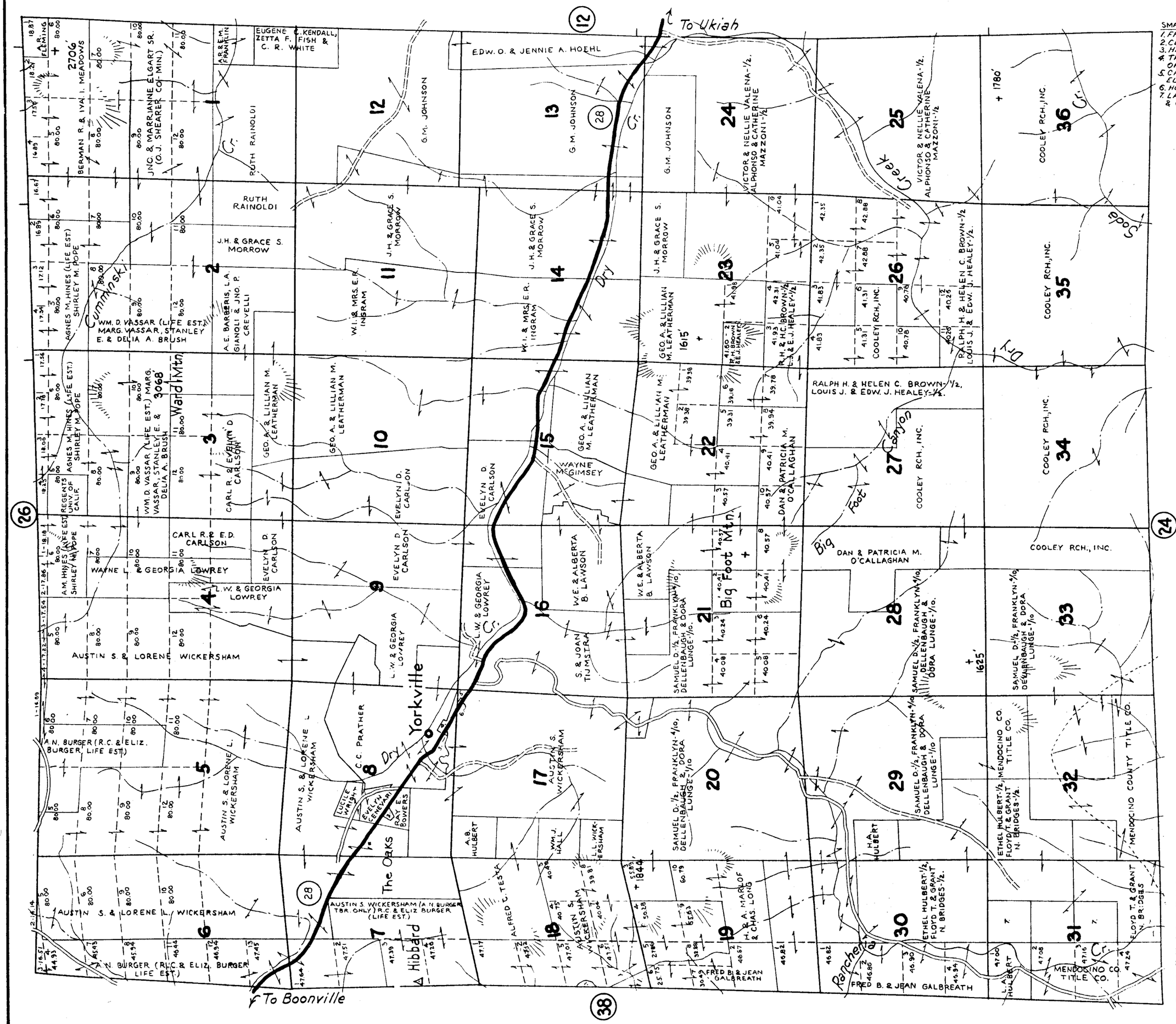

SMALL TRACTS
1. FRED B. & JEAN GALBREATH
2. CLIFFORD & ELORA HARRIS
3. HAROLD & ANNIE HUCKE
4. THOS. C. WITHERELL & EMMA BELLE ORNBAUN
5. CHAS. E. LEEK, OLIVE M. CRAWFORD, & ELEANOR E. McDOWELL
6. HOMER B. & ETTA RILEY
7. LAWRENCE A. HULBERT-1/2, FLOYD T. & GRANT N. BRIDGES-1/2

--LEGEND--

STATE HWY. ◯ U.S. HWY. ⬠	
PAVED HIGHWAYS	
IMPROVED DIRT ROADS	
DIRT ROADS	
INFERIOR ROADS	
RAILROADS	
TRAILS	
INTERMITTENT CREEKS	
SCHOOLS	S
ELEC PWR TRANS. LINES	
IRRIGATION CANALS	
RANCHO BOUNDARYS	
NATL. FOREST BDRYS.	

COPYRIGHT BY CHAS. F. METSKER

SCALE 2 IN. - 1 MILE

FOR SALE BY
METSKER MAPS
212 SWETLAND BLDG., PORTLAND, OREGON
111 SOUTH 10TH ST., TACOMA, WASHINGTON
1020 THIRD AVE., SEATTLE, WASHINGTON

TOWNSHIP 13 N., RANGE 12 W. MT. D. M.

MENDOCINO COUNTY, CALIFORNIA

THE LATEST SURVEYS AVAILABLE HAVE BEEN USED IN COMPILING THIS TOWNSHIP THEY ARE SO DIFFERENT FROM THE ORIGINAL SURVEY IN THE SURVEYOR GENERALS OFFICE IT IS IMPOSSIBLE TO INTELLIGENTLY SHOW ALL GOVERNMENT LOTS AND ACREAGES. SOME HAVE BEEN OMITTED

SMALL TRACTS

1. RAY S. & BESSIE M. GRANT
2. CLAUS A. & ANNCHEN J. JOCHIMSEN
3. CASIMIR W. JAN JOHNSON 1/2 & MARIE JAN JOHNSON 1/2
4. PERCY H. HOPPER

--LEGEND--
STATE HWY. ○ U.S. HWY.
PAVED HIGHWAYS
IMPROVED DIRT ROADS
DIRT ROADS
INFERIOR ROADS
RAILROADS
TRAILS
INTERMITTENT CREEKS
SCHOOLS [S]
ELEC. PWR. TRANS. LINES
IRRIGATION CANALS
RANCHO BOUNDARYS
NATL. FOREST BDRYS.

COPYRIGHT BY CHAS. F. METSKER

SCALE 2 IN. - 1 MILE

FOR SALE BY

METSKER MAPS

212 SWETLAND BLDG., PORTLAND, OREGON
111 SOUTH 10TH ST., TACOMA, WASHINGTON
1020 THIRD AVE., SEATTLE, WASHINGTON

TOWNSHIP 14 N., RANGE 12 W. MT. D. M.

MENDOCINO COUNTY, CALIFORNIA

THE LATEST SURVEYS AVAILABLE HAVE BEEN USED IN COMPILING THIS TOWNSHIP. THEY ARE SO DIFFERENT FROM THE ORIGINAL SURVEY IN THE SURVEYOR GENERALS OFFICE IT IS IMPOSSIBLE TO INTELLIGENTLY SHOW ALL GOVERNMENT LOTS AND ACREAGES. SOME HAVE BEEN OMITTED.

SMALL TRACTS

1. MINNIE McCRACKEN 1/8 FRED H. & MAUDE M. SWISHER 7/8
2. MANUEL & SUE R. LEVY
3. ROBERT B. ERIKSON
4. LOUIS F. JOHNSON
5. ARTHUR B. & CLARICE R. STIPP
6. J. N. STIPP
7. SELONDO & ADELE FRACCHIA
8. J. W. & WILDA M. WILSON
9. BERTHA R. HARDIE
10. L. PARRY DOUGLAS 1/2, BETTY CORNELIA, JNO. HERBERT, L. R. JR., ROB'T J., MARY J. & FLOYD SAUNDERS 1/2
11. J. K. & PEGGY ANN O'NEILL
12. W. H. & KAY O'NEILL
13. CHAS. P. & ROWENA O. BURKHART
14. JNO. REED & JANET W. LOWE
15. ANNE GRAYHAM
16. STATE
17. JOAN, SUZANNE, ERNEST & WAYNE L. CRAWFORD 1/2 (SUB. TO LIFE EST. W. L. & C. W. CRAWFORD 1/2)
18. ROMAN CATHOLIC ARCHBISHOP
19. ROBERT L. & WM. F. JOHNSON - JOHN S. & LENA B. JOHNSON (LIFE EST.)
20. U.S.
21. SIDNEY E. & E. M. WELCH
22. LOUIS F. & MARG. JOHNSON
23. JESS & ETHEL M. SMITH
24. BERTHA R. HARDIE (LIFE EST. IN IDA M. ROMER)
25. GEO. A. & ELLA K. BUTLER
26. A. M. & B. R. HARDIE
27. ARTHUR L. ROMER
28. BERTHA R. HARDIE (SUB. TO LIFE EST. OF IDA M. ROMER
29. JAS. T. & ELIZ. M. COOPER
30. WM. E. & ROSE O. ERICKSON
31. FRED W. & MAUDE M. SWISHER
32. WM. M. & ZORA E. ADAMS. CONTRA. TO - JNO & ALBERTA MEJIA
33. FRANCIS E. & RUTH F. STEIN
34. ALFRED H. LA VADA M. TOWNSEND
35. NILES S. & MARION E. OAKLEY
36. P. G. & E. CO.
37. V. M. PARADO
38. MARGUERITE ZAINA
39. C. F. & MAY DEDEKAM (ALSO OWN ALL OF BENSTOWN SUBD.)
40. R. & P. MANNING
41. N. B. STIPP
42. ERNEST R. & EARL COX & BESSIE GINOCHIO
43. DAVID C. & IVA E. HOOVER
44. T. C. & M. DEAR
45. ELIO BETTI
46. T. C. & M. DEAR
47. HOWARD H. & RUTH J. GREATHOUSE
48. PAUL W. & CLARA A. HAIR
49. MRS. BERNARDINE WILLIAMSON
50. J. N. STIPP
51. WM. J. & ROSE M. MONTGOMERY
52. WM. J. & ROSE M. MONTGOMERY
53. LEONARD A. & MARION E. BALCOM
54. HOWARD & DORA N. ANDERSON
55. GROVER C. & ETHEL GILLEY
56. MAYNARD W. & MARIE L. McLAUGHLIN
57. HERSCHEL C. & ALICE E. HOLLIDAY
58. WARREN W. & ROSE B. VANDERBURGH
59. JOSEPH & MYRTLE MICHELETTI
60. HELEN A. 1/5 & ANNIE H. CAMPBELL 1/5, MARY McDERMOTT 2/5 & LOUISA HILLMAN 1/5
61. CLARENCE E. WEGNER
62. JOS. & MARIE C. BEHNISCH
63. ALFRED WAUGH & ZADA PARKER
64. DAVID C. & IVAE HOOVER (CONTRA. TO PAUL & PAT N. SISSIONS
65. DAVID L. & MILDRED HOOVER
66. LEROY V. & WILMA L. COLEMAN
67. AUDREY & SANTIAGO Y. GLASCON
68. BARBARA L. TAYLOR
69. JNO. W. & JESSIE L. THOMPSON

--LEGEND--

STATE HWY. ◯ U.S. HWY. ⬠
PAVED HIGHWAYS
IMPROVED DIRT ROADS
DIRT ROADS
INFERIOR ROADS
RAILROADS
TRAILS
INTERMITTENT CREEKS
SCHOOLS [S]
ELEC. PWR. TRANS. LINES
IRRIGATION CANALS
RANCHO BOUNDARYS
NATL. FOREST BDRYS.

COPYRIGHT BY CHAS. F. METSKER

SCALE 2 IN. - 1 MILE

FOR SALE BY

METSKER MAPS

212 SWETLAND BLDG., PORTLAND, OREGON
111 SOUTH 10TH ST., TACOMA, WASHINGTON
1020 THIRD AVE., SEATTLE, WASHINGTON

TOWNSHIP 15 N., RANGE 12 W. MT. D. M.

MENDOCINO COUNTY, CALIFORNIA

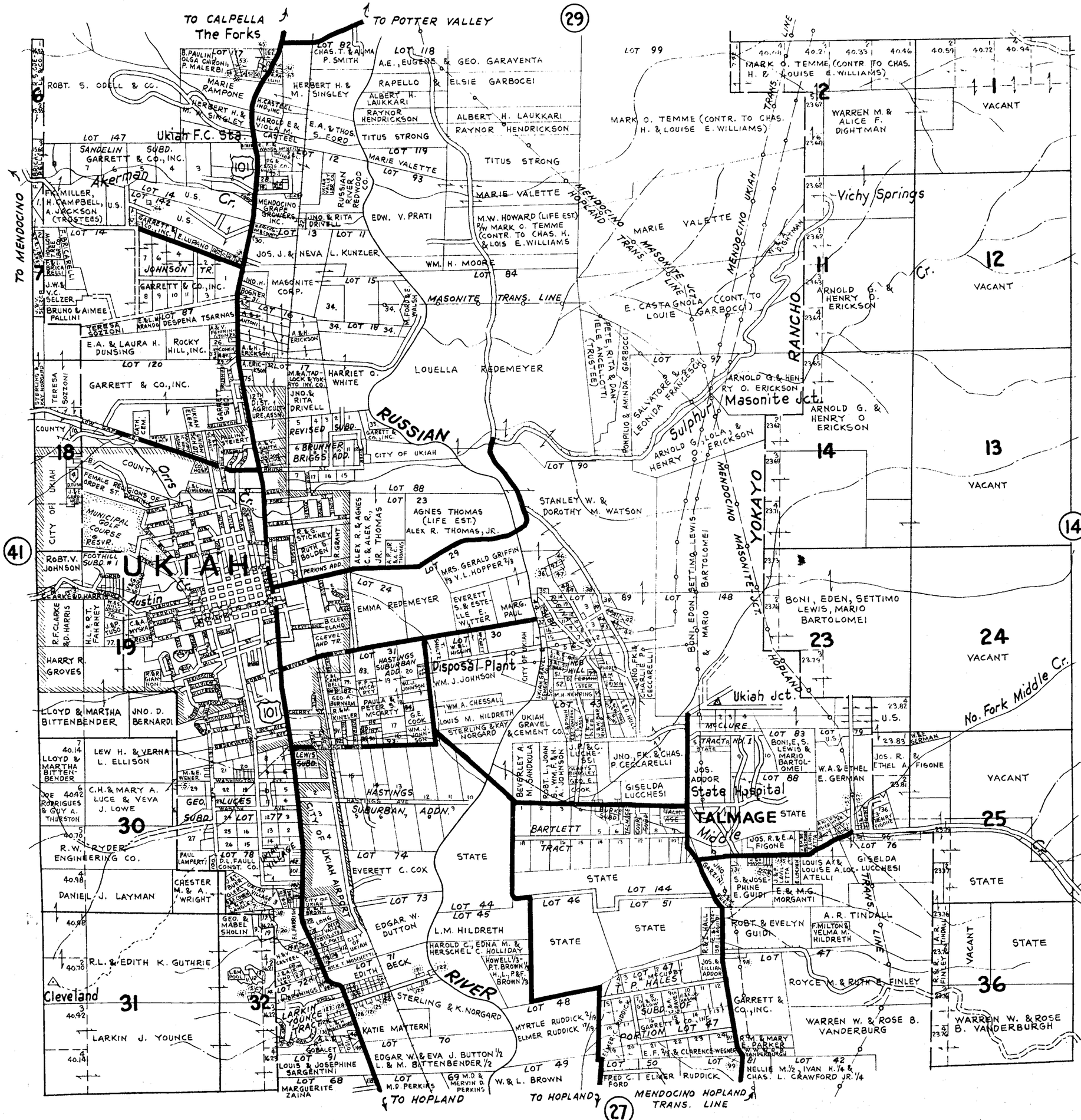

SMALL TRACTS	SMALL TRACTS CONT.
1-FK. MILLER, HENRY CAMPBELL & ANDREW JACKSON	96-H.A. 1/5 & ANNIE H. CAMPBELL 1/5, M. McDERMOTT 3/5-L. HILLMAN 1/5
2-HOLLOW TREE LBR. CO.	97-CLARENCE E. WEGNER
3-CITY OF UKIAH	98-JOS. & MARIE C. BENNISCH
4-CHAS. W. & DOROTHY BUSS	99-A. WAUGH & ZADA PARKER
5-MARTIN & ELLA M. WEHER	100-C.M. & A.H. WRIGHT
6-AMBROSE R. & RUBY SPARKS	101-P.B. JENSEN, H.W. FALK, JR. & R.A. JOHNSON
7-R.L. & EDITH K. GUTHRIE	102-H.O. & ISABELLE MARTINSEN
8-HENRY C. & B.M. BASSINGER (CONTR. TO J.B. & L.E. HATTON)	103-CHAS. P. & F.O. NELSOIN
9-LEWIS & THELMA DURIGHELLO	104-MAUDE MARTIN, & MYRTLE M. MAHAFFEY
10-PHILLIP H. FONG	105-C.L. & AMELIA B. FOUTZ
11-GERALD E. DUVALL	106-CLAUD & GOLDIE F. ELLIS
12-H.E. & ESSIE L. WILCOX	107-M.C. & HELENE E. BEIL
13-DAVID S. & DOROTHY A. BOWEN	108-R.E.M. & ALBERT L. BRICKEY
14-TED H. & LOUISE A. SIRI	109-WALTER & ELMA HEADY
15-WALTER M. & ELMA H. HEADY	110-DERWOOD & E. BULLERS
16-GEO. H. WENGLEIN	111-CURTIS R. & M.A. SEBECK
17-REGINALD & FANNIE GRANT	112-CARL & M.P. WICKSTROM
18-F.L. FAPISH	113-N.A. & M.D. HATFIELD
19-GEO. & MABEL E. SHOLIN	114-T.M. & W.K. MITCHELL
20-ROSCOE A. & VESSIE L. PIECKE	115-JACK & P.T. ROBERSON
21-MELVIN, MARTHA J. & O. COOPER	116-PAUL F. & EVA J. WISE
22-E.P. & L.B. SAILOR (CONTR. TO W. MOORES, U. SMITH & H. SMITH)	117-D.W. & F.L. CHESSER
23-DALTON P. & W.L. ELLIS (CON. TO EVELYN KETTERING	118-GERTRUDE & CHAS. FRAVEL
24-DALTON P. & W.L. ELLIS	119-A.H. & J. MATTERN
25-H.M. & ALTA P. WILSON	120-A.H. & J. MATTERN
26-A.C. & BESSIE T. CLIFFGARD	121-WILLOW COUNTY W. DIST.
27-VEVA J. PEARSON	122-E. BECK (CONTR. K. & C. TRIPP)
28-J. & A. WINGERTER	123-JNO. & VERA S. WILSON
29-CHAS. & RELDA THOMPSON	124-S.C. BROWN
30-HILDA M. ERICKSON	126-BETHEL BAPTIST CHURCH
31-ARNOLD J. & LORENE BOGNER	127-BETTY L. PATTON
32-ARTHUR B. SIRI, INC.	128-N.B. WALKER, I.J. & F. EVANS
33-F. BICARELLI	129-R.H. & M. GOWAN
34-P. FORD 1/2 (W. FORD LIFE EST. TO MOLLIE FORD) W.F. 1/3, M.K. 1/36, H.D. 1/36 & LYNN FORD 1/36, C. LAWTON 1/36, CLEO WALSH 1/36, NILA ENRIGHT 1/36	130-R.E. & M.E. HEIL
	131-D.C. & D. GIANNECCHINI
	132-SAM WILLIAMS
	133-DON E. & ELSIE FRAZIER
	139-FK. L. DRISCOLL
35-P. & D. HANSEN	135-JAS. A. & C. LAVILETTA
36-DAVID A. & LOUISE M. SCUDERO	136-W.H. & M.N. BARTON
37-UKIAH GRAVEL & CEMENT CO.	137-E.A. & A.W. WHETSTONE
38-CHESTER A. HILL	138-H.H. & AGNES CHAPMAN
39-RALPH S. & H.M. RICHARDSON	139-H.E. & D.H. FARMER
40-CRAIG & HAZEL BOSWORTH	140-TOM & ROSE E. MURRAY
41-SWAN & MAUDE SUOBERG	141-MENDOCINO VINYARD ASSN.
42-FK. & ESTELLE ROGINA	142-NINA G. COCHRANE
43-LENO & DORIS VALENTINI	143-FRANCIS L. CONNER
44-FK. & ESTELLE ROGINA	144-J.B. & M.C. COLEMAN
45-ARTHUR S. & DELPHINE R. BURKE	145-WM. R. & F.L. GRANT
	146-R. & E. YATES
46-M.T. & E.C. LUEBBERKE	147-D. & E. CHINN
47-PHILIP & DOROTHY G. MILES	148-WM. A. & GERTRUDE
48-CLYDE R. & N.L. WILLIAMS	149-I. & P. CUPPS
49-C. CARD, JR. & W.J. WHITCOMB	150-J. & V. HOURIHAW
50-ARDEN R. & NINA L. GIBSON 1/2 - GIMAN & PHYLLIS COX 1/2	151-R. & I. SHARPLES
	152-L. & V. GSCHWEND
51-ARDEN R. & NINA L. GIBSON 1/2	153-H. & C. PRATER
52-GILMAN & PHYLISS COX	154-E. & M. BOLZ
53-BRUNO & AIMEE PALLINI	155-J. DELKER & M. GRANDE
54-EDW. & DONNA A. PALLINI	156-EDNA P. PALMER
55-BERT. & MARIE PASQUALE	157-STATE
56-GEO. D. & MARTHA PERKINS	159-D. BROGGI
57-GEO. F. & CHARLENE NEWSOM	END OF SMALL TRACTS
58-JEFF. D. & ELVIE J. JACOBS	ROGINA SUBD.
59-WATSON E. & MAUDE P. GILMORE	1-JOS. & MARG. VANANTWERP
60-BERT. & MARIE PASQUALE	2-W.I. & ESTHER E. MASON
61-S. BOYD & M.L. HILTON	3-DOUGLAS & OLIVE FISTER ETAL.
62-E. & M. CLEVELAND	4-FK. & ESTELLE ROGINA
63-C.L. & E.V. VOSTMYER	5-LENO & DORIS VALENTINI
64-PAULINE PALLINI & P. MALERBI	6-STATE DEPT. VET. AFFAIRS
65-OLGA CHIRONI	7-JNO. & MARY SCHAACK & W. & A. NAGEL
66-E.M. FORD	9-W. & A. NAGEL
67-ROMAN CATH. ARCHBISHOP OF SAN FRANCISCO	8-(N.PT.)-10-C.M. & E.P. EVANS
68-JNO. A. GIBSON (CONTR. L.C. & EVELYN MCNAUGHT)	8-(S. PT.)-ELSIE E. FROST
	11-H.V. & D.P. EVANS
69-JAS. L. & OLIVE D. KINSEY	12-M.R. & E.H. BURMAN
70-M.H. & BERNICE P. KOLL	14-C. & V. MCKINNA, & J. MITCHELL
71-JNO. & OPAL MAYFIELD	15-MAX & STELLA BERLIN
72-SAM'L. D. GOWAN	16-LEE H. & C.J. WHITE
73-HAROLD FREITAS	17-R.F. & V.L. MASON
74-A.W. FOSTER	18-D.O. & V.R. NASSIE
75-D. & E. HOOVER & G. & G. PORTLOCK	19-P. & G. HOGAN, JR.
76-GUIDO & ANNA SENASSINI	HASTINGS SUBURBAN ADD.
77-LLOYD & M. BITTENBENDER	1-MANY SMALL OWNERS
78-J.J. & IDA CAYLOR	2-3-4-UKIAH CITY AIRPORT
79-FK. & MARY ROBINSON	5-6-7(PT)-RUSSEL & G.W. SCOTT
80-ZERL DRYDEN	7(PT)-8-9(PT)-BODE & VOIGHT
81-J.W. & G. STRONG	9(PT)-L. & M. BITTENBENDER
82-M. & M. COOPER	10-S. & K. NORGARD & E. & T. FORD
83-FONT A. & ORA L. SALISBURY	11-12-A. & M. SCOTT 1/2, L. BERNHARD 1/6, C.A. 1/6, & J.E. WILLIAMS 1/6
84-M.D. BROWN	13-W.A. & E.E. GERMAN
85-B.F. & R.N. VICEROY	14-R. & S. SCOTT, A. & H. MCCHESNEY & A. GERMAN
86-MARSHALL M. LA FAVE	15-J. & A. BARTOLOMEI & M. SCOTT
87-R.L. & N.T. ROBINS	NOB HILL
88-F.W. & N.M. HENDERSON	1 to 10-14-15-18-19-20-T., S.K. & E. FIEBUSCH
89-O.W. & C.A. ENSOR	13-GEO. & ELENORE M. SWART
90-BYRON & ROSE S. MATHEWS	16-GENE & K. BROMMER
91-MUNSONS SUBD. NO. 2	17-WM. A. & F. FARRELL
92-MUNSONS SUBD. NO. 1	21-D.J. & R.E. CHARTERS
93-HENRY E. FRANKS	22-O.G. & R.G. PORT
94-M.E. SMALL	23-B.R. & I.I. MEADOWS
95-D.F. ABBOTT	BARTLETT TRACT
-SMALL TRACTS CONT NEXT COLUMN-	1-BESSIE I. JAMISON
GEO. LUCES SUBN. LOTT 77	2-3-4-5(PT)-6(PT)-C.A. MCGILL
1-LAURA B. LONG ET AL.	8(PT)-E.G. SPJUTH
2-3-T. & K. GERHART & I. PAOLI	10(PT) STATE
4-ABE B. REQUA-COX NORGARD	11 to 16-10(PT)-9(PT)-H.E.C. HOLLIDAY
5-UKIAH PINE LBR. CO.	17-18-V.E. & E. RUDDICK
6-C. COOPER, S. & K. NORGARD & FALK	MCCLURE TRACT 1
7-8-9-H. FALK, JR. & R. & W. ROSE ETAL.	1 to 4-B., E., S. LEWIS & M. BARTOLOME
10-SMALL TRACTS	5 to 9-EMILIA GIALDINI
11-AMATORE & IDA POZZI	10-JOE & LILLIAN ADDOR
12-(PT)-H.M. & W.R. BENNETT	
(PT) 12-13-15-16-17-H.M. BENNETT	
18-JNO. & CATERINA GIAGU	
19-A. & S. NIDEROST	
20-21(PT)-P. TRIMELONI, JR. ETAL.	
21(PT)-S.D. & L.A. COWAN	
22-23-JENNIE & B. DAWE	
24-25-26-W. & M.L. HERMANSON	
UKIAH VILLAGE	
BL. 2-LOT 5-V. & I. RICHARDSON	
LOT 7-C.A. & R.M. HILL	
REST TO D.L. FAULL CONS. CO.	

- LEGEND -

PAVED ROADS
IMPROVED ROADS
DIRT ROADS
RAILROADS
SCHOOLS [S]

COPYRIGHT BY CHAS. F. METSKER

CITY OF UKIAH

MENDOCINO COUNTY, CALIFORNIA

METSKER MAPS - TACOMA, SEATTLE AND PORTLAND

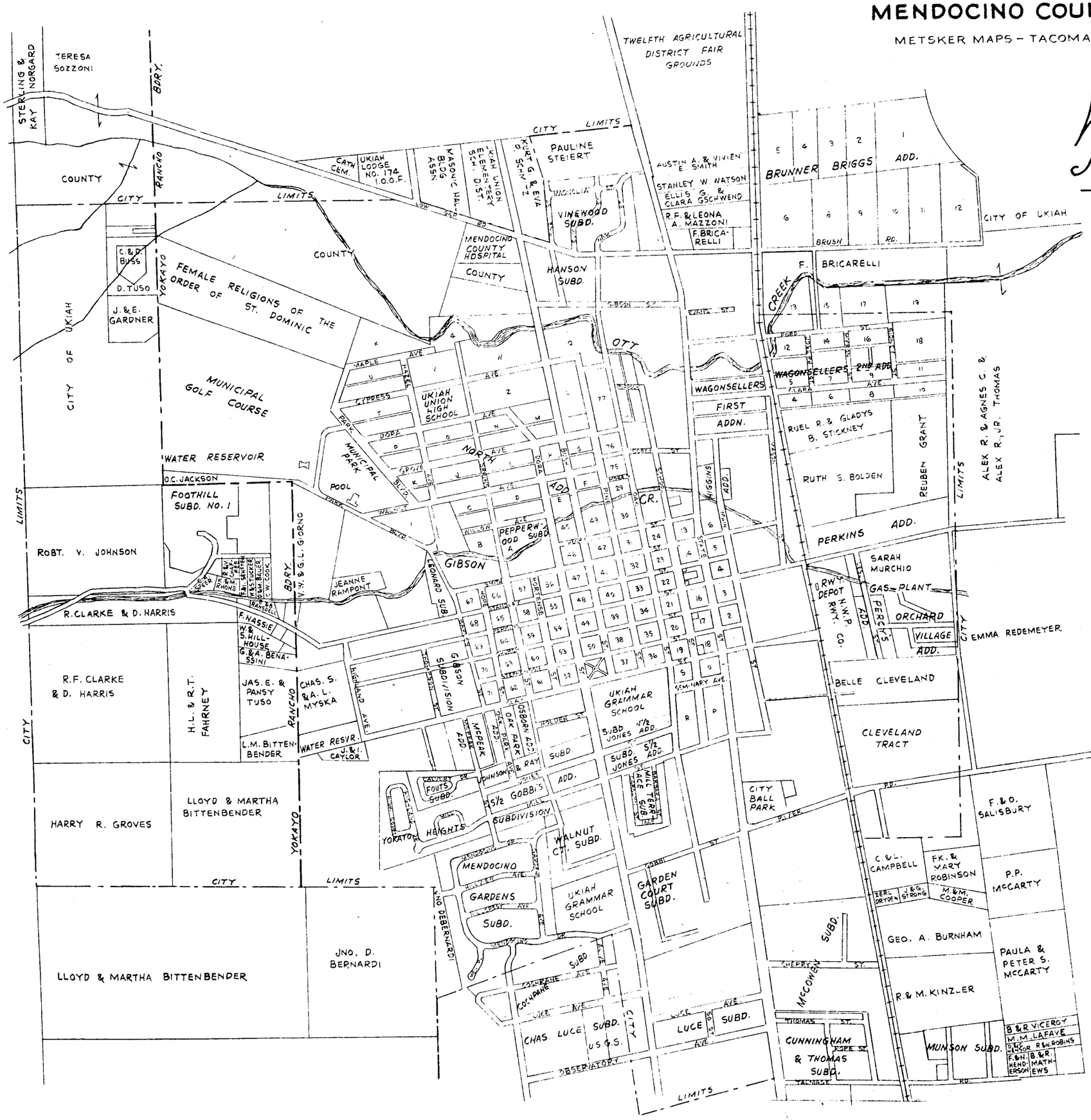

SCALE IN FEET

0 500 1000 1500 2000 2500

COPYRIGHT BY CHAS. F. METSKER

SCALE 2 IN. - 1 MILE

FOR SALE BY
METSKER MAPS
212 SWETLAND BLDG., PORTLAND, OREGON
111 SOUTH 10TH ST., TACOMA, WASHINGTON
1020 THIRD AVE., SEATTLE, WASHINGTON

TOWNSHIP 16 N., RANGE 12 W. MT. D. M.

MENDOCINO COUNTY, CALIFORNIA

THE LATEST SURVEYS AVAILABLE HAVE BEEN USED IN COMPILING THIS TOWNSHIP. THEY ARE SO DIFFERENT FROM THE ORIGINAL SURVEY IN THE SURVEYOR GENERALS OFFICE IT IS IMPOSSIBLE TO INTELLIGENTLY SHOW ALL GOVERNMENT LOTS AND ACREAGES. SOME HAVE BEEN OMITTED.

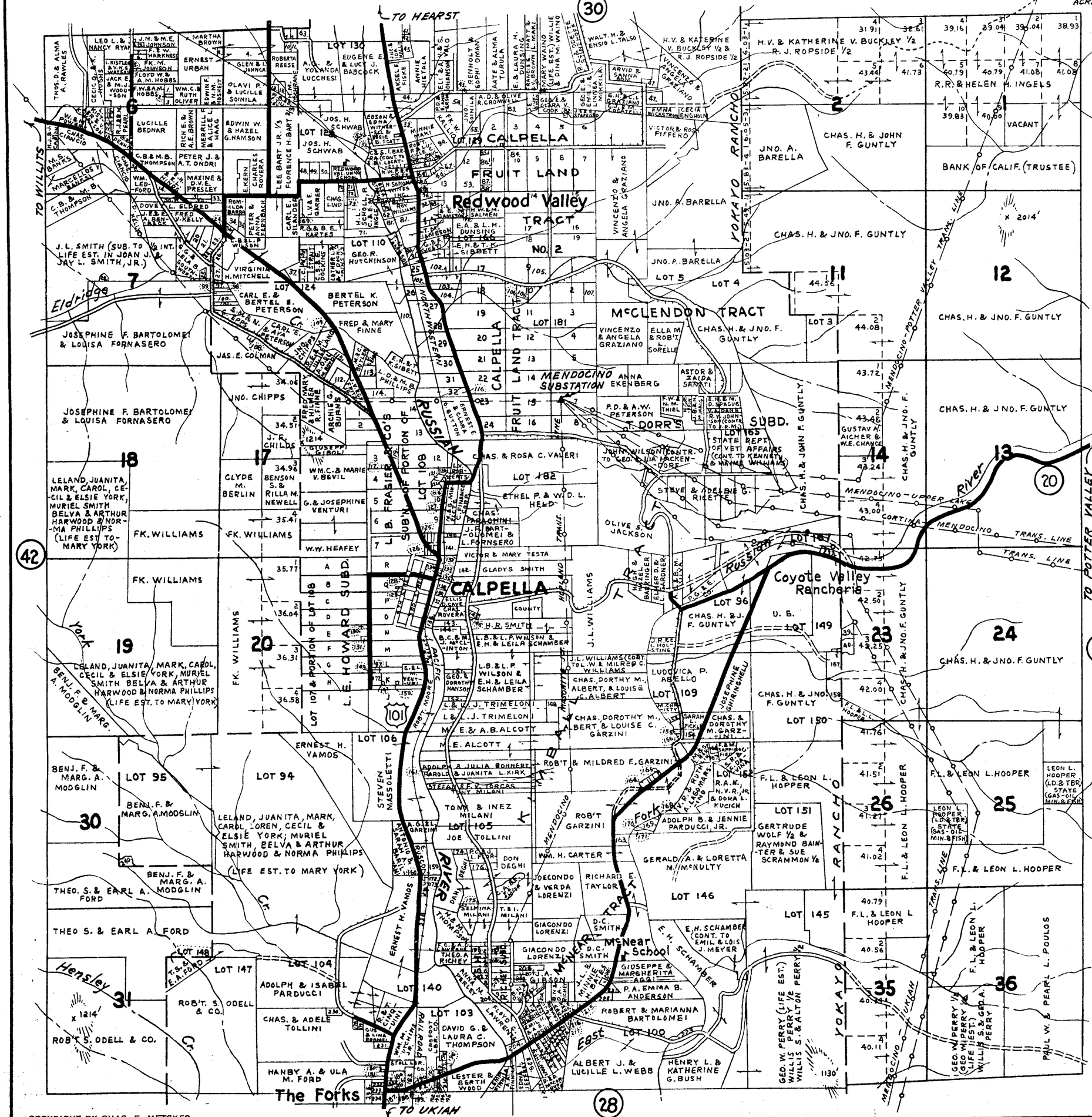
TO HEARST
TO WILLITS
TO UKIAH
TO POTTER VALLEY
CALPELLA
Redwood Valley TRACT NO. 2
FRUIT LAND
McCLENDON TRACT
MENDOCINO SUBSTATION
RUSSIAN RIVER
Coyote Valley Rancheria
McNEAR TRACT
McNear School
The Forks
Hensley
York
East
Eldridge
RANCHO YOKAYO
MENDOCINO-POTTER VALLEY TRANS. LINE
MENDOCINO-UPPER LAKE TRANS. LINE
MENDOCINO TRANS. LINE
CORTINA-MENDOCINO TRANS. LINE
L. B. FRASIER & CO'S SUBDIVISION OF LOT 108
L. E. HOWARD SUBD.
DORR'S SUBD.
LOT 130
LOT 124
LOT 110
LOT 106
LOT 105
LOT 104
LOT 103
LOT 182
LOT 181
LOT 165
LOT 109
LOT 96
LOT 149
LOT 150
LOT 151
LOT 146
LOT 145
LOT 140
LOT 100
LOT 95
LOT 94
LOT 5
LOT 4
LOT 3
LOT 148
LOT 147
JOS. H. SCHWAB
EUGENE E. & LUCY J. BABCOCK
A.C. & YOLANDA LUCCHESI
H.V. & KATHERINE V. BUCKLEY 1/2 & R.J. ROPSIDE 1/2
R.R. & HELEN H. INGELS
VACANT
CHAS. H. & JOHN F. GUNTLY
JNO. A. BARELLA
BANK OF CALIF. (TRUSTEE)
CHAS. H. & JNO. F. GUNTLY
J.L. SMITH (SUB. TO LIFE EST. IN JOAN J. & JAY L. SMITH, JR.)
JOSEPHINE F. BARTOLOMEI & LOUISA FORNASERO
CARL E. & BERTEL E. PETERSON
BERTEL K. PETERSON
FRED & MARY FINNE
JAS. E. COLMAN
JNO. CHIPPS
CLYDE M. BERLIN
BENSON S. & RILLA M. NEWELL
G. & JOSEPHINE VENTURI
W.W. HEAFEY
FK. WILLIAMS
LELAND, JUANITA, MARK, CAROL, CECIL & ELSIE YORK, MURIEL SMITH BELVA & ARTHUR HARWOOD & NORMA PHILLIPS (LIFE EST. TO MARY YORK)
BENJ. F. & MARG. A. MODGLIN
THEO. S. & EARL A. FORD
ROB'T. S. ODELL & CO.
ADOLPH & ISABEL PARDUCCI
CHAS. & ADELE TOLLINI
DAVID G. & LAURA C. THOMPSON
HANBY A. & ULA M. FORD
LESTER & BERTH WOOD
ALBERT J. & LUCILLE L. WEBB
HENRY L. & KATHERINE G. BUSH
ROB'T & MILDRED E. GARZINI
ADOLPH B. & JENNIE PARDUCCI, JR.
GERTRUDE WOLF 1/2 & RAYMOND BAINTER & SUE SCRAMMON 1/2
GERALD A. & LORETTA M. McMENULTY
JOE TOLLINI
TONY & INEZ MILANI
WM. H. CARTER
JOECONDO & VERDA LORENZI
RICHARD E. TAYLOR
D.C. SMITH
GIACONDO LORENZI
GIUSEPPE & MARGHERITA AGOSTI
P.A. EMMA B. ANDERSON
ROBERT & MARIANNA BARTOLOMEI
E.H. SCHAMBER (CONT. TO EMIL & LOIS J. MEYER)
GED. W. PERRY (LIFE EST.), WILLIS S. PERRY 1/6 & ALTON PERRY 1/6
GEO. W. PERRY 1/6 (GEO. W. PERRY (LIFE EST.), WILLIS S. & GEO. A. PERRY)
PAUL W. & PEARL L. POULOS
F.L. & LEON L. HOOPER
LEON L. HOOPER (LD & TBR) STATE (GAS-OIL MIN. & FISH)
CHAS. & ROSA C. VALERI
ETHEL P. & W.D.L. HELD
STEVE & ADELENE C. RICETTI
OLIVE S. JACKSON
JOHN WILSON (CONT. TO GEO. LIA HACKENDORE)
STATE REPT. OF VET AFFAIRS (CONT. TO KENNETH & MARNIE WILLIAMS)
ASTOR & ZAIDA SARTI
ANNA EKENBERG
P.D. & A.W. PETERSON
VINCENZO & ANGELA GRAZIANO
ELLA M. & ROB'T L. SORELLE
MENDOCINO-UPPER LAKE
CORTINA-MENDOCINO
MENDOCINO
TRANS. LINE
YOKAYO
RUSSIAN RIVER
ERNEST H. VAMOS
STEVEN MASSOLETTI
ROBT. MOORE
MASONITE
HARDBOARD
PACIFIC MOTOR TRUCKING
NORTHWESTERN
SOUTHERN
U.S. 101
COUNTY
CHAS. & DOROTHY M. ALBERT & LOUISE C. GARZINI
L.B. & L.P. WILSON & E.H. & LEILA SCHAMBER
L. & J. TRIMELONI
M.E. & A.B. ALCOTT
M.E. ALCOTT
ADOLPH & JULIA BONNERT & JUANITA L. KIRK
STEFAN & F.V. TORCAS
TONY MILANI
DON DEGHI
SELMINA MILANI
T.B.I. MILANI
GIACONDO LORENZI
J.L. WILLIAMS (CONT. TO L.W. & MILREP C. WILLIAMS)
LUDOVICA P. ABELLO
JOSEPHINE GHIRINGHELLI
F.L. & LEON L. HOOPER
CHAS. H. & JNO. F. GUNTLY
CHAS. H. & JNO. F. GUNTLY
CHAS. H. & JNO. F. GUNTLY

SCALE 2 IN. - 1 MILE

FOR SALE BY

METSKER MAPS

212 SWETLAND BLDG., PORTLAND, OREGON
111 SOUTH 10TH ST., TACOMA, WASHINGTON
1020 THIRD AVE., SEATTLE, WASHINGTON

TOWNSHIP 17 N., RANGE 12 W. MT. D. M.

MENDOCINO COUNTY, CALIFORNIA

TO HEARST

SMALL TRACTS

1. GERALD K & BARBARA M. MORGAN
2. WM MORGAN
3. I.W & S.R. BAKER (CONT.)
4. HAROLD L. KIRK
5. HAROLD L., LESLIE D., KENNETH G. & L.C. KIRK
6. MRS. FLORENCE B. DYER
7. FK. E. & LELIA BRYANT
8. GRADY & VERA HARRIS
9. JAS. E. & CORA B. NELSON
10. J. & J. I. MILLER
11. P.G. & E. CO.
12. R.W. & GLADYS WILLIAMS
13. H.G. BURTON, ELMER A., OLIVE M. & MABEL V. SPOTS-WOOD, E.I.S. PICKLE, & GENEVA S. VORRATH
14. ROB'T. & MARIAN NEWHALL
15. LARRY J. & LORENE HAYDEN
16. WARREN & FRANCES BLACK
17. LAWRENCE & IDA HOUCK
18. CECIL R. & NELLIE CARR
19. CHAS. D. RAMSEY
20. VERNON PHILLIPS
21. ELLEN V. WURMUTH
22. EDW. L & EDITH L. WIGGER
23. FED. FARM MTG. CO.
24. ROY M. & LAVERLE A. BROWN
25. HAROLD K. & D.M. BROWN
26. C.L. & JESSIE A. BUTLER
27. WM. P. PICKLE
28. J.A. WALDTEUFEL & ANNIE E. MILLER (LIFE EST)

CALPELLA FRUIT LAND TRACT NO. 3.

LOTS 1-2 - JAS. E. & BARBARA A. MCCULLOCH
3 - JOHN, WALTER & MARLYN L. JACOBS
4-5-8-9-14-20 - HAZEL S. SMITH
6-7 - FRANK & CATHERINE RICETTI
10 - RUSSELL B. SIMMONS
PT. 11-PT-12 BEN E. & L. KARTES (CONTR. TO EDW. A.R. & BLANCHE FIFE)
PT. 11-PT-12 BEN E. & L. KARTES
PT. 21 - RAY & L. HARMON, ALVA & LOIS SULLENGER, JNO. F. & MATILDA L. PARROT & R.E. & W. BABITT
22 - ROY H. & BELLE A. BREAULT
23 - M.J. & ANNIE E. MALONEY
24 - LELAND & ANNIE E. TROBRIDGE
25-27 - RUSSEL BLAND & IDA M. STRICKLAND

SMALL TRACTS

29. MILTON C. & CRYSTAL E. GRIFFITH
30. DONALD M. & ANOLIA H. RENFRO
31. RUSSIAN RIVER CEM. DT.
32. JNO. E. & STELLA C. DOUGLASS
33. DAVID D. & MARY BERRY
34. WM. W. & GLADYS P. GRAY
35. EARL & ELLEN H. LINDLEY
36. WALTER W. WINSBY
37. AINO TASKINEN

--LEGEND--

STATE HWY. U.S. HWY.
PAVED HIGHWAYS
IMPROVED DIRT ROADS
DIRT ROADS
INFERIOR ROADS
RAILROADS
TRAILS
INTERMITTENT CREEKS
SCHOOLS [S]
ELEC. PWR. TRANS. LINES
IRRIGATION CANALS
RANCHO BOUNDARYS
NAT'L FOREST BDRYS. xxxxxxx

COPYRIGHT BY CHAS. F. METSKER

SCALE 2 IN. - 1 MILE

METSKER MAPS
SEATTLE - TACOMA - PORTLAND

TOWNSHIP 18 N., RANGE 12 W. MT. D. M.

(32) MENDOCINO COUNTY, CALIFORNIA

THE LATEST SURVEYS AVAILABLE HAVE BEEN USED IN COMPILING THIS TOWNSHIP. THEY ARE SO DIFFERENT FROM THE ORIGINAL SURVEY IN THE SURVEYOR GENERALS OFFICE IT IS IMPOSSIBLE TO INTELLIGENTLY SHOW THE GOVERNMENT LOTS AND ACREAGES. THEY HAVE BEEN OMITTED.

SMALL TRACTS
1- L. EDDIE 1/6, E.B. DICKEY 1/6, L., J., & D. SCHURR 1/6 (M.P. EDDIE LIFE EST. IN 1/2 INT.) L. EDDIE
2- KLAUS W. BARGSTEN
3- KLAUS, ERNEST, LAWRENCE BARGSTEN & MARY GRIBALDO
4- W. EDDIE 1/2, L. EDDIE 1/6, E.B. DICKEY 1/6, L., J., & D. SCHURR 1/6, (M.P. EDDIE LIFE EST IN 1/2 INT.)
5- H.T. CABYLAND
6- OLAF M. & DOROTHY C. RISTY
7- FAY & CLARENCE W. STREET
8- JESSE & AGNES LOHR
9- JOS. J. BENISH (CONT. TO IRWIN W. & SHIRLEY R. BAKER
10- SILAS H. & CATHERINE REYNOLDS
11- FOSTER MTN. SCHOOL DIST.

--LEGEND--
PAVED ROADS
STATE HWYS. UNPAVED
IMPROVED ROADS
DIRT ROADS
INFERIOR ROADS
RAILROADS
TRAILS
INTERMITTENT CREEKS
SCHOOLS [S]
ELEC. PWR. TRANS. LINES
IRRIGATION CANALS
RANCHO BOUNDARYS
NATL. FOREST BDRYS. xxxxxxx
STATE LAND LEASORS (L)

COPYRIGHT BY CHAS. F. METSKER

SCALE 2 IN. - 1 MILE

FOR SALE BY

METSKER MAPS

212 SWETLAND BLDG, PORTLAND, OREGON
111 SOUTH 10TH ST., TACOMA, WASHINGTON
1020 THIRD AVE., SEATTLE, WASHINGTON

TOWNSHIP 19 N., RANGE 12 W. MT. D. M.

MENDOCINO COUNTY, CALIFORNIA

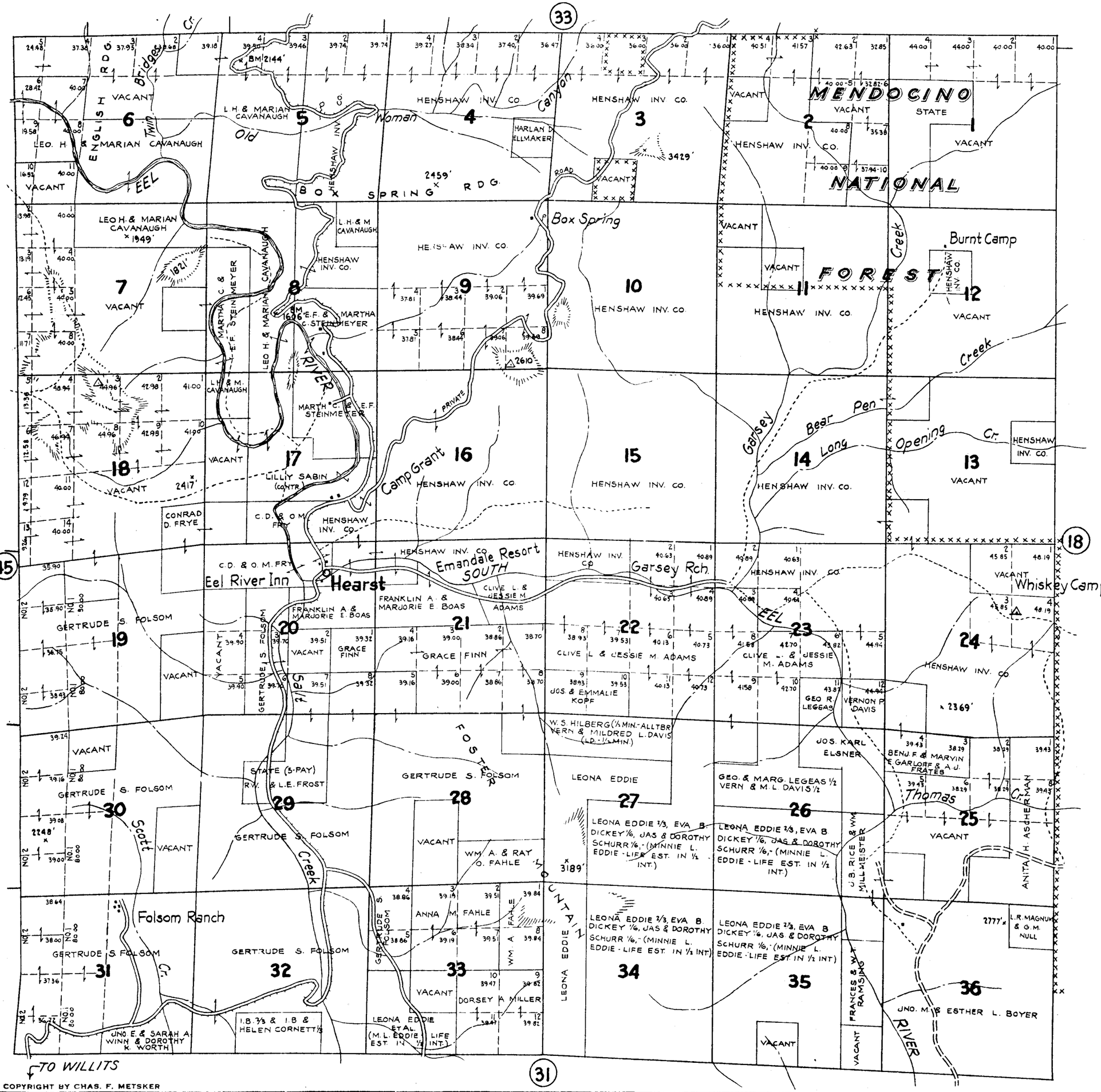

--LEGEND--

- PAVED ROADS
- STATE HWYS. UNPAVED
- IMPROVED ROADS
- DIRT ROADS
- INFERIOR ROADS
- RAILROADS
- TRAILS
- INTERMITTENT CREEKS
- SCHOOLS [S]
- ELEC. PWR. TRANS. LINES
- IRRIGATION CANALS
- RANCHO BOUNDARYS
- NATL. FOREST BDRYS
- STATE LAND LEASORS (L)

COPYRIGHT BY CHAS. F. METSKER

SCALE 2 IN. - 1 MILE

FOR SALE BY

METSKER MAPS

212 SWETLAND BLDG., PORTLAND, OREGON
111 SOUTH 10TH ST., TACOMA, WASHINGTON
1020 THIRD AVE., SEATTLE, WASHINGTON

TOWNSHIP 20 N., RANGE 12 W. MT. D. M.

MENDOCINO COUNTY, CALIFORNIA

34

FOURTH STANDARD PARALLEL NORTH

SALT FLAT

W.J. & J.R. HAMMONDS

HENSHAW INV. CO.

VACANT

TITLE INS. & GUARANTY CO.

Toney Cr.

Creek

VALLEY

EDEN

Blacksmith

RIDGE

BRIGHT

Brushy Lake

Brushy L.O.

W.J. & J.R. HAMMONDS ½ & L. BEDELL ½

VAB.M. 4862'

BRUSHY MOUNTAINS

Gap Cr.

Low Gap Cr.

Eden Valley

DEEP HOLE VALLEY

Hole

Eleven Pines

GEO. F. & FLORA A. DRAEGER

Deep

STATE

Buckhorn Spr.

Cr.

ALBERT I. BIGELY (LIFE EST. TO TBRTS) BRUSHY MTN. HUNTING CLUB

Bald Mtn. 4060'

LOW GAP

B.M. 3406'

Fish

NATIONAL FOREST

MENDOCINO

ALFRED LAWRENCE & OPAL G. MESSENGER

ERNEST M. & PATRICIA ANN McKEE

Spring Camp

Rackout Spr.

Spr.

B.M. 2500'

ENGLISH RDG.

LEO. H. & MARION CAVANAUGH

Bridges

Twin

Old Woman Can.

TO HEARST

Impassable Rock 5885'

46 19 32

--LEGEND--

- PAVED ROADS
- STATE HWYS. UNPAVED
- IMPROVED ROADS
- DIRT ROADS
- INFERIOR ROADS
- RAILROADS
- TRAILS
- INTERMITTENT CREEKS
- SCHOOLS [S]
- ELEC. PWR. TRANS. LINES
- IRRIGATION CANALS
- RANCHO BOUNDARYS
- NATL. FOREST BDRYS.
- STATE LAND LEASORS (L)

COPYRIGHT BY CHAS. F. METSKER

SCALE 2 IN. - 1 MILE

FOR SALE BY
METSKER MAPS
212 SWETLAND BLDG., PORTLAND, OREGON
111 SOUTH 10TH ST., TACOMA, WASHINGTON
1020 THIRD AVE., SEATTLE, WASHINGTON

TOWNSHIP 21 N., RANGE 12 W. MT. D. M.

MENDOCINO COUNTY, CALIFORNIA

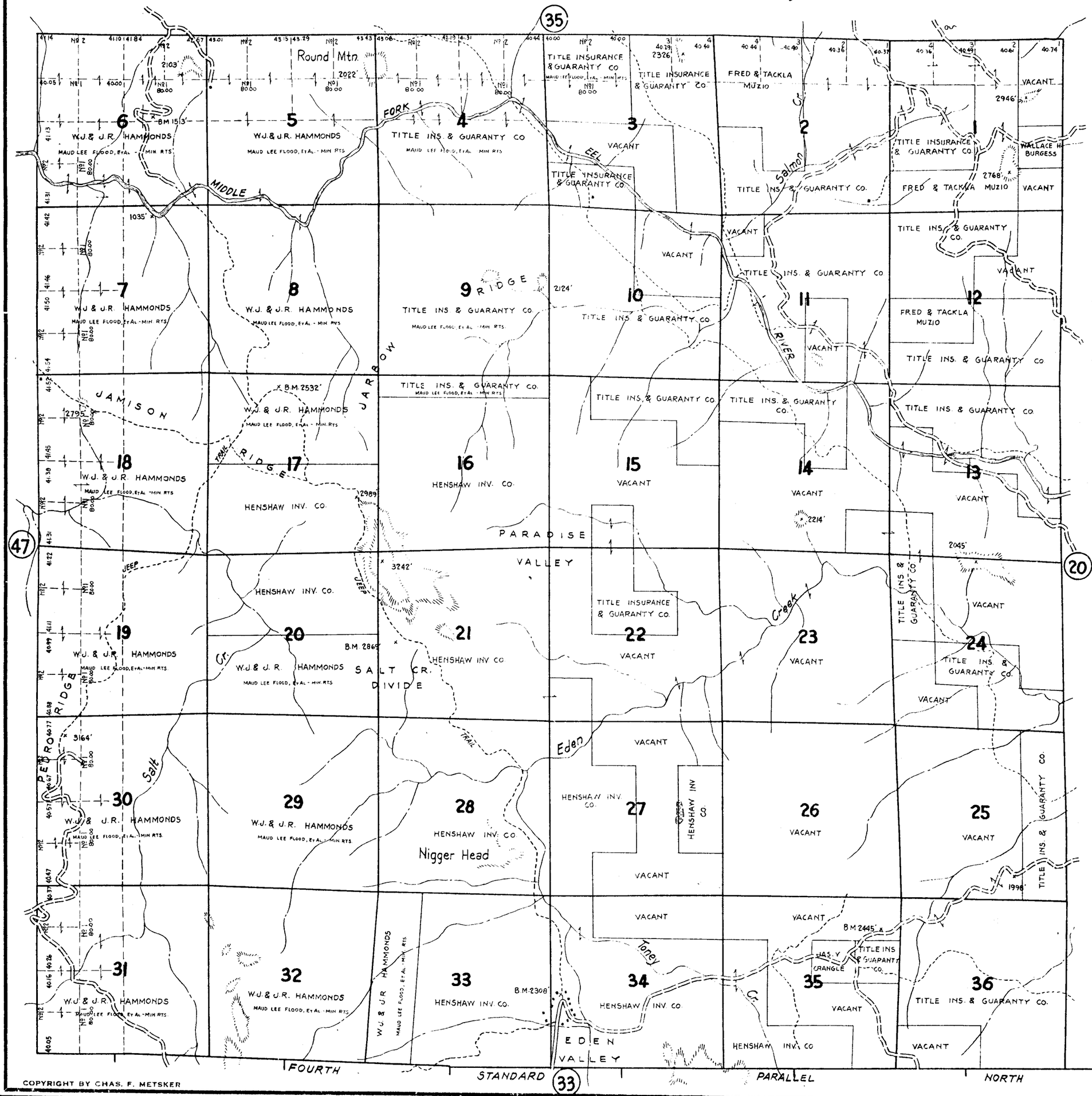
35
Round Mtn.
2022'
2103'
BM 1513'
FORK
MIDDLE
EEL
Salmon Cr.
2946'
2768'
WALLACE H. BURGESS
1035'
RIDGE
2124'
JARBOW
JAMISON
2795'
BM 2532'
TRAIL RIDGE
2989'
3242'
PARADISE VALLEY
JEEP
2214'
2045'
20
47
BM 2869'
SALT CR. DIVIDE
Eden
3164'
PETRO
Salt
TRAIL
Nigger Head
1996'
BM 2445'
Toney Cr.
BM 2308'
EDEN VALLEY
FOURTH STANDARD
33
PARALLEL NORTH
W.J. & J.R. HAMMONDS
MAUD LEE FLOOD, ET AL - MIN RTS
TITLE INSURANCE & GUARANTY CO
TITLE INS. & GUARANTY CO
FRED & TACKLA MUZIO
VACANT
HENSHAW INV. CO.
HENSHAW INV CO
TITLE INS. & GUARANTY CO.
TITLE INS & GUARANTY CO.
TITLE INSURANCE & GUARANTY CO.
TITLE INS. & GUARANTY CO.
TITLE INS & GUARANTY CO.
TITLE INS & GUARANTY CO
TITLE INS. & GUARANTY CO.
TITLE INS. & GUARANTY CO.
TITLE INS & GUARANTY CO.
TITLE INS. & GUARANTY CO.
TITLE INS. & GUARANTY CO.
TITLE INS.

SCALE 2 IN. - 1 MILE

FOR SALE BY

METSKER MAPS

212 SWETLAND BLDG., PORTLAND, OREGON
111 SOUTH 10TH ST., TACOMA, WASHINGTON
1020 THIRD AVE., SEATTLE, WASHINGTON

TOWNSHIP 22 N., RANGE 12 W. MT. D. M.

MENDOCINO COUNTY, CALIFORNIA

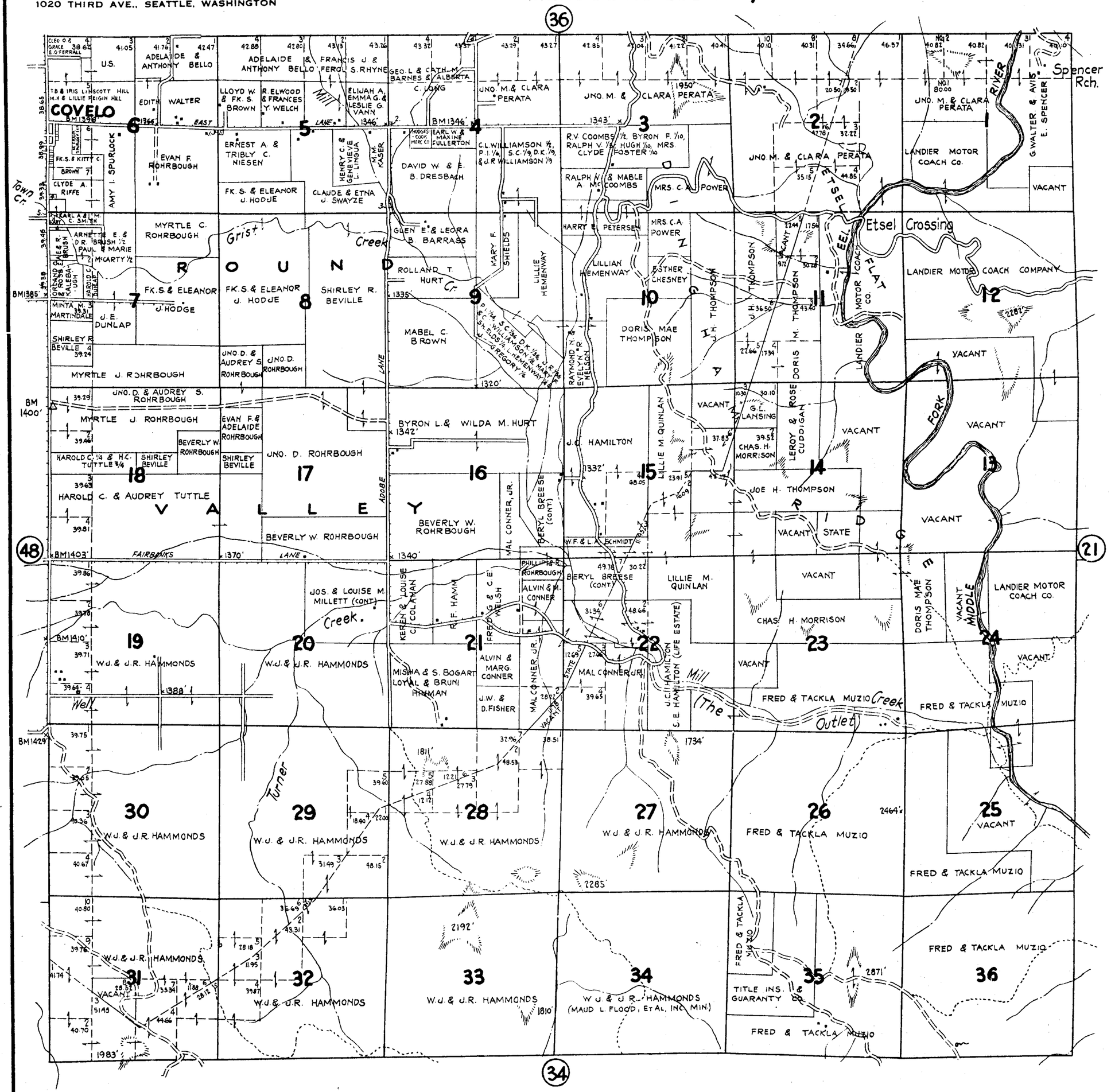

1. E.H. McCLURE
2. LESTER K. & ALBERTA C. LONG
3. GLENN BARRASS
4. JUANITA & FRED WILSON
5. HAROLD C. TUTTLE
6. MARTIN H. McMILLAN

--LEGEND--

- PAVED ROADS
- STATE HWYS. UNPAVED
- IMPROVED ROADS
- DIRT ROADS
- INFERIOR ROADS
- RAILROADS
- TRAILS
- INTERMITTENT CREEKS
- SCHOOLS
- ELEC. PWR. TRANS. LINES
- IRRIGATION CANALS
- RANCHO BOUNDARYS
- NATL. FOREST BDRYS.
- STATE LAND LEASORS

COPYRIGHT BY CHAS. F. METSKER

METSKER MAPS
SEATTLE-TACOMA-PORTLAND

SCALE 2 IN. - 1 MILE

TOWNSHIP 23 N., RANGE 12 W. MT.D.M.

MENDOCINO COUNTY, CALIFORNIA

SMALL TRACTS
1- PERRY WHIPPLE (U.S. TRUSTEE FOR 25 YEARS FROM 8/23
2- STATE DEP'T OF VET. AFFAIRS (CONT. TO E.R. LANDERS
3- JULIA B.B. MILLER & STELLA CONWAY
4- ROSA FK. GOODWIN 1/4, 3/4 INT. IN TRUST IN U.S., 1/4 INT. ROSA FK. GOODWIN
5- DORIS HENTHORNE
6- STATE DEPT. OF VET. AFFAIRS (CONTR. JAS. U. CUFFE
7- DAN McDERMITT 1/2 ELMER A. & B.M. BAUER 1/2
8- VICTOR & ROSALIE SLEMBROUCK
9- ARTHUR L. & REVA G. SLEMBROUCK
10- FLOYD BAUER 1/2, LOUIS JOHNSON 1/2, HELEN JOHNSON 1/2, W.H. & NELLIE M. HAM 3/4
11- U.S. TRUST FOR GLADYS FK. BENTON

COPYRIGHT BY CHAS F. METSKER

SCALE 2 IN. - 1 MILE

FOR SALE BY

METSKER MAPS

212 SWETLAND BLDG., PORTLAND, OREGON
111 SOUTH 10TH ST., TACOMA, WASHINGTON
1020 THIRD AVE., SEATTLE, WASHINGTON

TOWNSHIP 24 N., RANGE 12 W. MT. D. M.

MENDOCINO COUNTY, CALIFORNIA

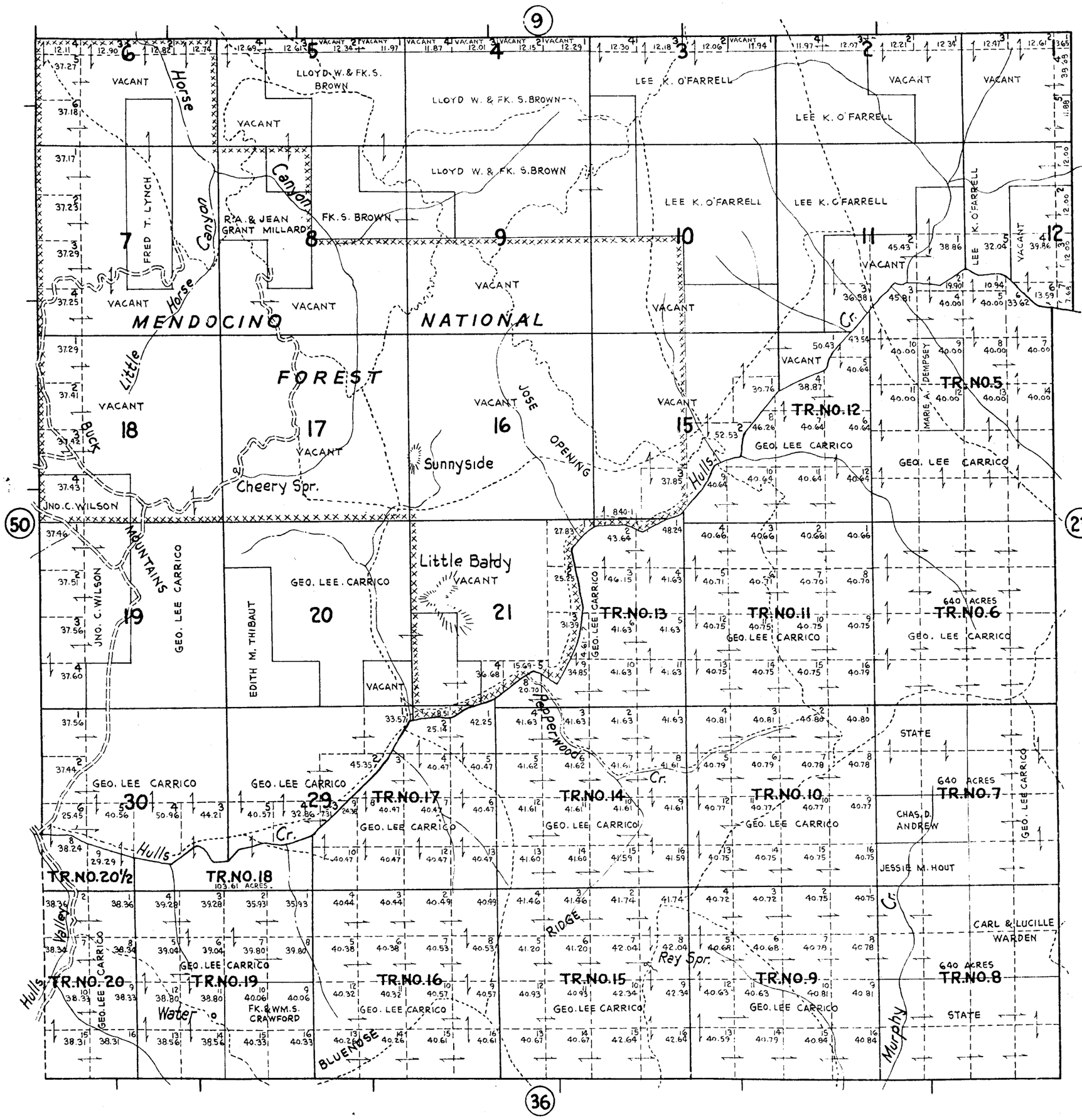

--LEGEND--

- PAVED ROADS
- STATE HWYS. UNPAVED
- IMPROVED ROADS
- DIRT ROADS
- INFERIOR ROADS
- RAILROADS
- TRAILS
- INTERMITTENT CREEKS
- SCHOOLS [S]
- ELEC. PWR. TRANS. LINES
- IRRIGATION CANALS
- RANCHO BOUNDARYS
- NATL. FOREST BDRYS.
- STATE LAND LEASORS (L)

COPYRIGHT BY CHAS. F. METSKER

METSKER MAPS
212 SWETLAND BLDG. PORTLAND, OREGON
111 SOUTH 10TH ST., TACOMA, WASHINGTON
1020 THIRD AVE., SEATTLE, WASHINGTON

MENDOCINO COUNTY, CALIFORNIA

TOWNSHIP 12 N., RANGE 13 W. MT. D. M.

SCALE 2 IN. = 1 MILE

1-ORNBAUN RCH. CEM.
2-ELMER HIATT
3-AUSTIN S. & LORENE L. WICKERSHAM
4-AUSTIN S. WICKERSHAM
5-JEAN TYSON & GEO. T. WEITHE
6-CLARENCE & AMY K. NIELSON

-LEGEND-
STATE HWY. U.S. HWY.
PAVED HIGHWAY
IMPROVED DIRT ROADS
DIRT ROADS
INFERIOR ROADS
RAILROADS
TRAILS
INTERMITTENT CREEKS
SCHOOLS
ELEC. PWR. TRANS. LINES

SCALE 2 IN. - 1 MILE

FOR SALE BY

METSKER MAPS

212 SWETLAND BLDG., PORTLAND, OREGON
111 SOUTH 10TH ST., TACOMA, WASHINGTON
1020 THIRD AVE., SEATTLE, WASHINGTON

TOWNSHIP 13 N., RANGE 13 W. MT. D. M.

MENDOCINO COUNTY, CALIFORNIA

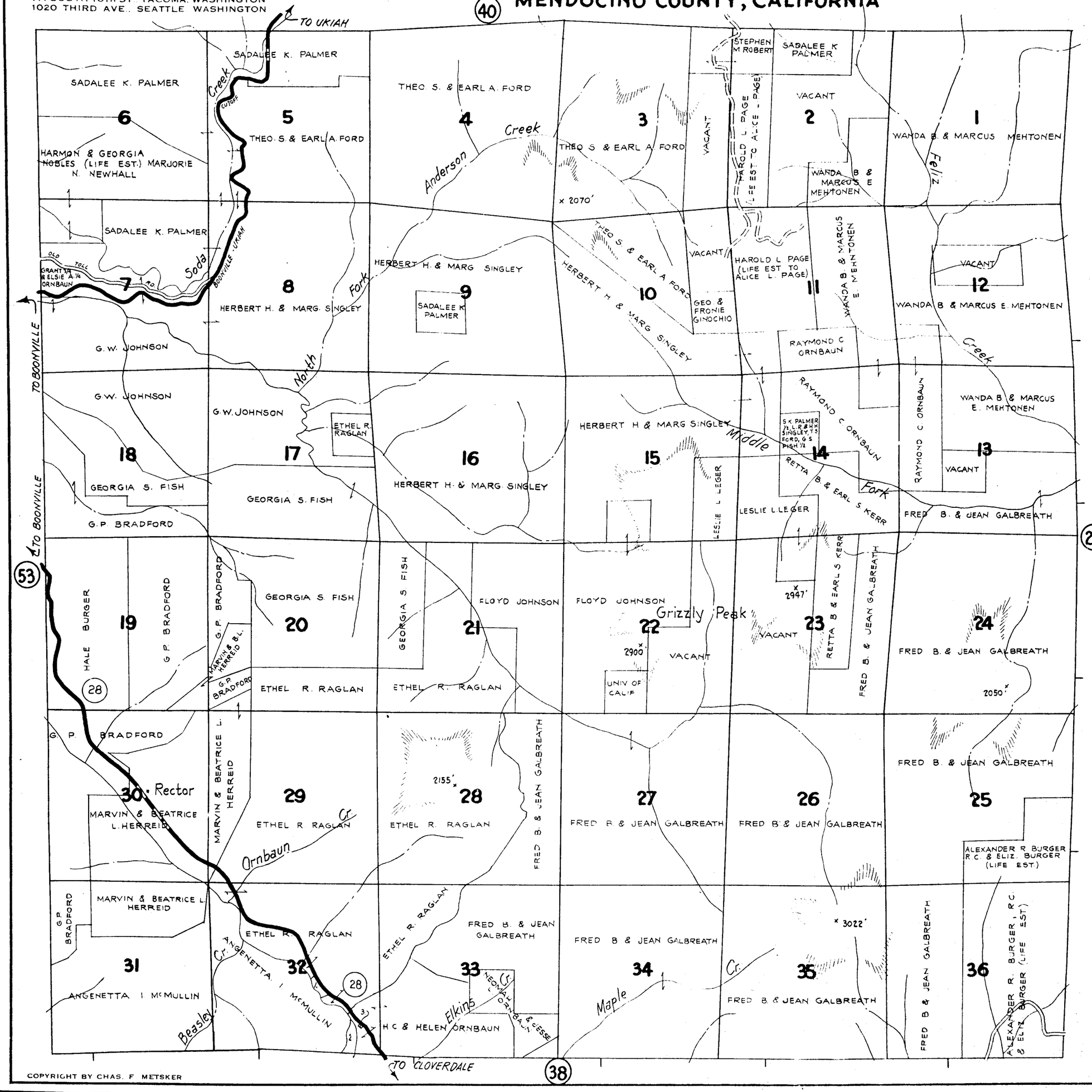

THE LATEST SURVEYS AVAILABLE HAVE BEEN USED IN COMPILING THIS TOWNSHIP THEY ARE SO DIFFERENT FROM THE ORIGINAL SURVEY IN THE SURVEYOR GENERALS OFFICE IT IS IMPOSSIBLE TO INTELLIGENTLY SHOW THE GOVERNMENT LOTS & ACREAGES. THEY HAVE BEEN OMITTED.

1. C. E. & DORIS E. SMOOT
2. HAZEL G. DOUGLAS
3. UNO M. & OPAL L. COONS

--LEGEND--

STATE HWY. U.S. HWY.
PAVED HIGHWAYS
IMPROVED DIRT ROADS
DIRT ROADS
INFERIOR ROADS
RAILROADS
TRAILS
INTERMITTENT CREEKS
SCHOOLS
ELEC. PWR. TRANS. LINES
IRRIGATION CANALS
RANCHO BOUNDARYS
NATL. FOREST BDRYS.

COPYRIGHT BY CHAS. F. METSKER

SCALE 2 IN. - 1 MILE

FOR SALE BY
CHAS. F. METSKER

212 SWETLAND BLDG., PORTLAND, OREGON
111 SOUTH 10TH ST., TACOMA, WASHINGTON
1020 THIRD AVE., SEATTLE, WASHINGTON

TOWNSHIP 14 N., RANGE 13 W. MT. D. M.

MENDOCINO COUNTY, CALIFORNIA

THE LATEST SURVEYS AVAILABLE HAVE BEEN USED IN COMPILING THIS TOWNSHIP. THEY ARE SO DIFFERENT FROM THE ORIGINAL SURVEY IN THE SURVEYOR GENERALS OFFICE IT IS IMPOSSIBLE TO INTELLIGENTLY SHOW THE GOVERNMENT LOTS AND ACREAGES. THEY HAVE BEEN OMITTED

SMALL TRACTS
1-ERNEST M. FAGERSTEN
2-L.R.& M.F. 1/8, H.H.& M.W. 1/8, S.& S.K. PALMER 1/8
T.S. FORD 1/8, G.S. FISH 1/8

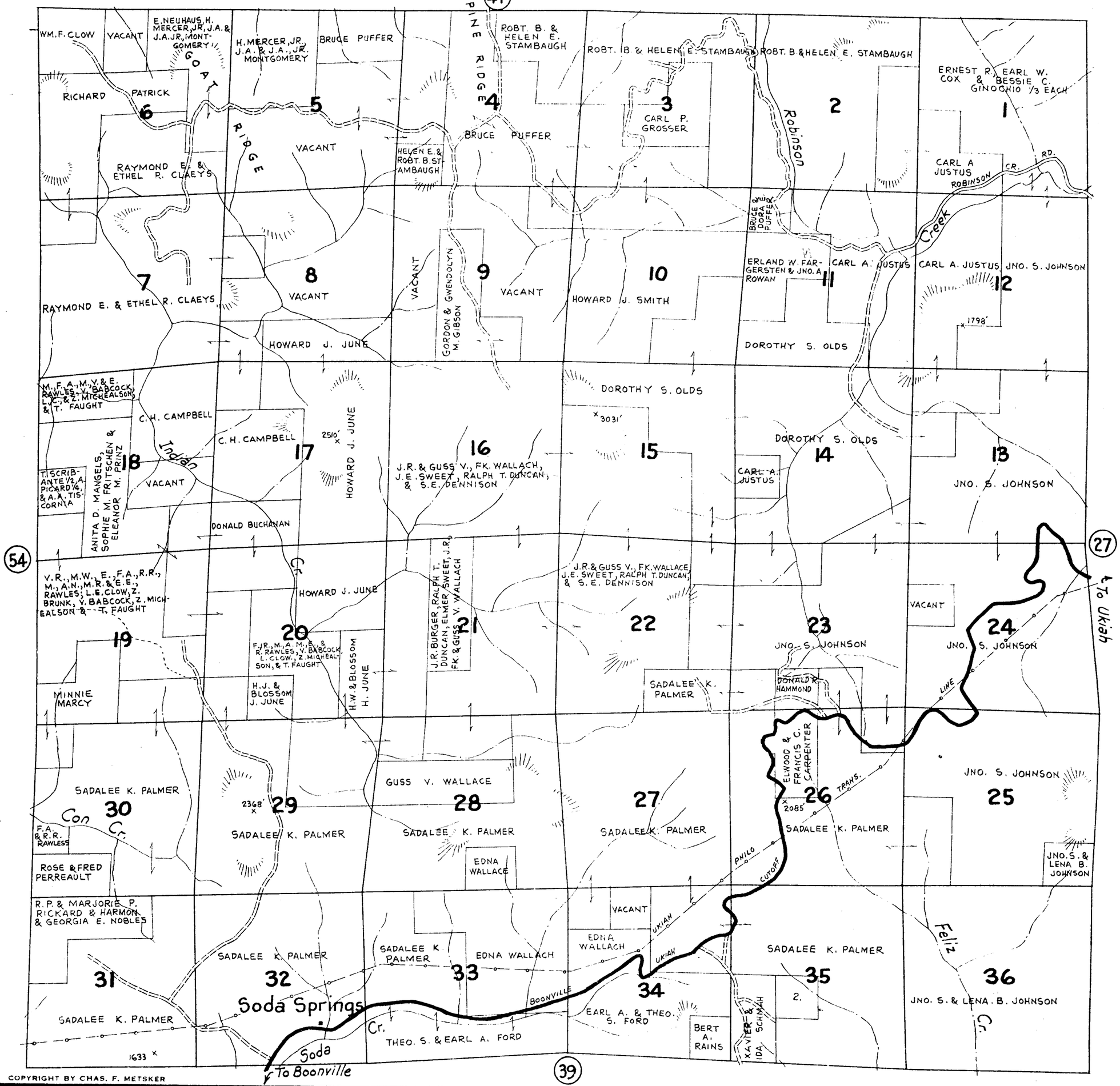

--LEGEND--

- PAVED ROADS
- STATE HWYS. UNPAVED
- IMPROVED ROADS
- DIRT ROADS
- INFERIOR ROADS
- RAILROADS
- TRAILS
- INTERMITTENT CREEKS
- SCHOOLS [S]
- ELEC. PWR. TRANS. LINES
- IRRIGATION CANALS
- RANCHO BOUNDARYS
- NAT'L. FOREST BDRYS. XXXXXXX
- STATE LAND LEASORS (L)

COPYRIGHT BY CHAS. F. METSKER

SCALE 2 IN. - 1 MILE

FOR SALE BY

METSKER MAPS

212 SWETLAND BLDG., PORTLAND, OREGON
111 SOUTH 10TH ST., TACOMA, WASHINGTON
1020 THIRD AVE., SEATTLE, WASHINGTON

TOWNSHIP 15 N., RANGE 13 W. MT. D. M.

MENDOCINO COUNTY, CALIFORNIA

THE LATEST SURVEYS AVAILABLE HAVE BEEN USED IN COMPILING THIS TOWNSHIP. THEY ARE SO DIFFERENT FROM THE ORIGINAL SURVEY IN THE SURVEYOR GENERALS OFFICE IT IS IMPOSSIBLE TO INTELLIGENTLY SHOW ALL GOVERNMENT LOTS AND ACREAGES. SOME HAVE BEEN OMITTED.

SMALL TRACTS
1- COUNTY
2- VIVIAN A. JOHNSON
3- MARG. BYRNES (ABRAHAM GROSSMAN-MIN.)
4- CLARENCE & ALTHA BALLOU
5- STATE
6- E. R. BEST
7- LELAND R. GOODWIN
8- VARDON F. & EVELYNN GREGG

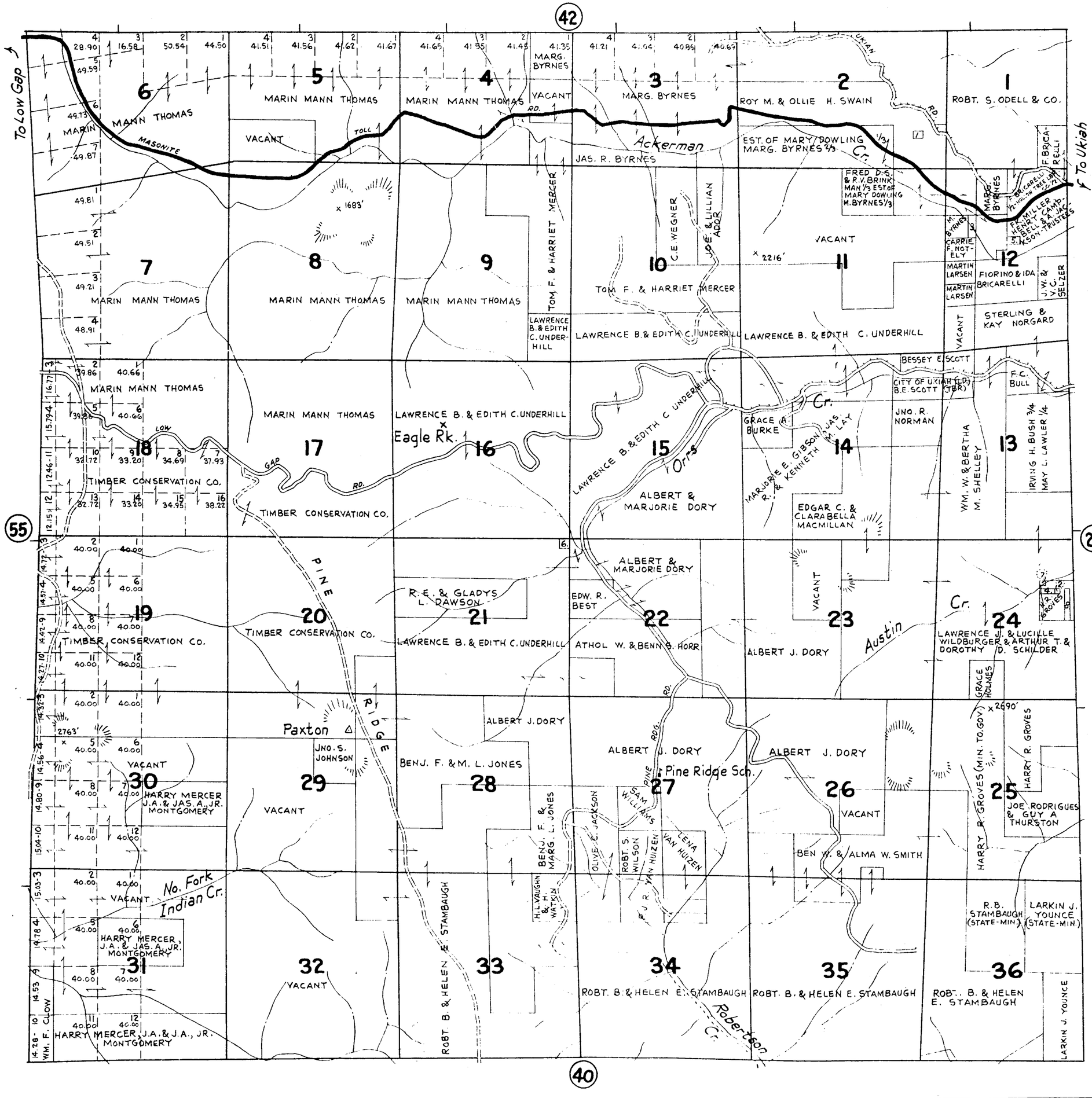

LEGEND

- PAVED ROADS
- STATE HWYS. UNPAVED
- IMPROVED ROADS
- DIRT ROADS
- INFERIOR ROADS
- RAILROADS
- TRAILS
- INTERMITTENT CREEKS
- SCHOOLS
- ELEC. PWR. TRANS. LINE
- IRRIGATION CANALS
- RANCHO BOUNDARYS
- NATL. FOREST BDRYS. xxxxxx
- STATE LAND LEASORS (L)

SCALE 2 IN. - 1 MILE

FOR SALE BY

METSKER MAPS

212 SWETLAND BLDG., PORTLAND. OREGON
111 SOUTH 10TH ST., TACOMA. WASHINGTON
1020 THIRD AVE., SEATTLE. WASHINGTON

TOWNSHIP 16 N., RANGE 13 W. MT. D. M.

MENDOCINO COUNTY, CALIFORNIA

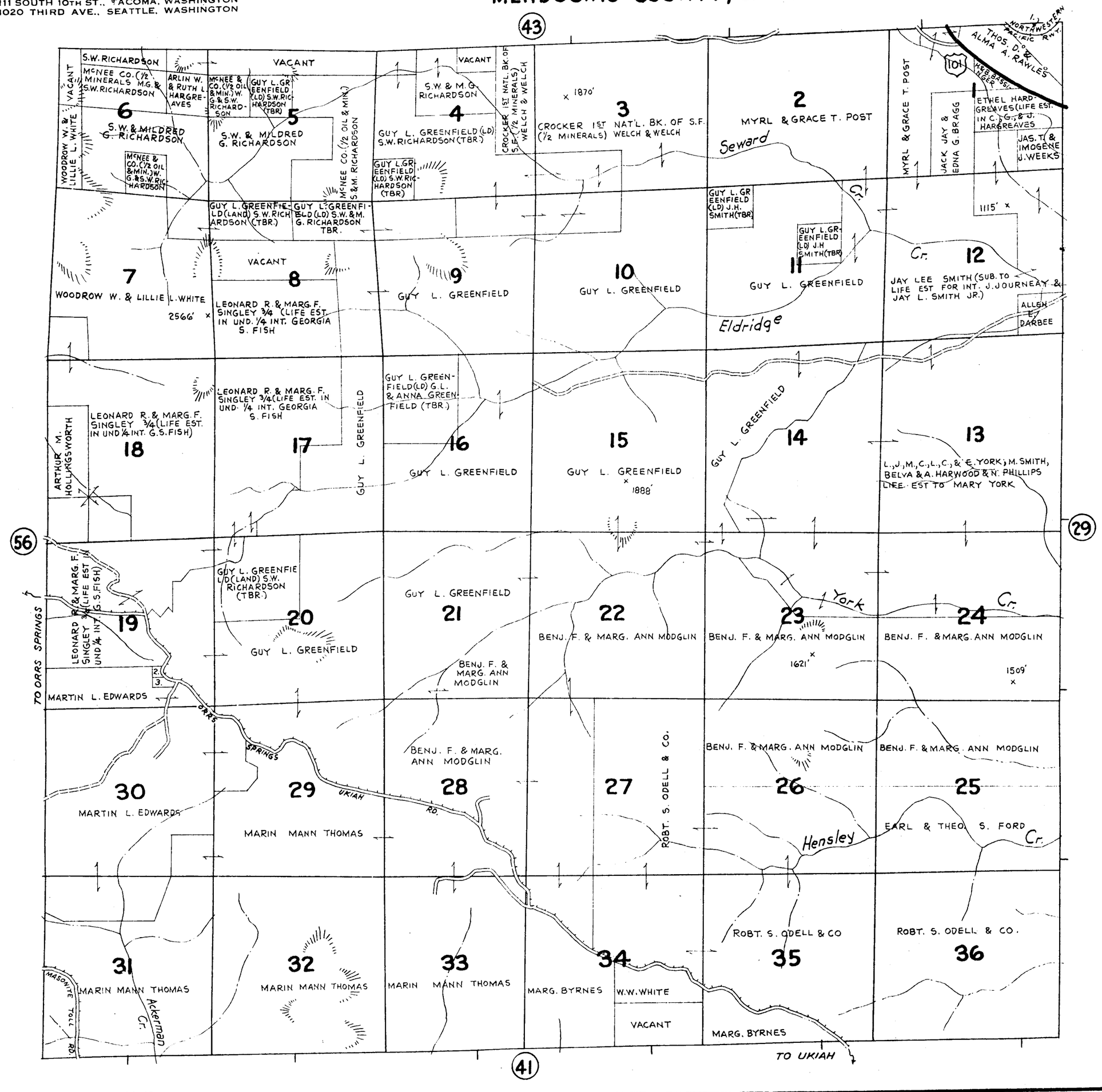

THE LATEST SURVEYS AVAILABLE HAVE BEEN USED IN COMPILING THIS TOWNSHIP. THEY ARE SO DIFFERENT FROM THE ORIGINAL SURVEY IN THE SURVEYOR GENERALS OFFICE IT IS IMPOSSIBLE TO INTELLIGENTLY SHOW THE GOVERNMENT LOTS AND ACREAGES. THEY HAVE BEEN OMITTED.

SMALL TRACTS
1-MYRL J. & GRACE T. POST
2-ALICE E. GREEN
3-C.G. & SYDNE A. HALLIDAY

--LEGEND--

- PAVED ROADS
- STATE HWYS. UNPAVED
- IMPROVED ROADS
- DIRT ROADS
- INFERIOR ROADS
- RAILROADS
- TRAILS
- INTERMITTENT CREEKS
- SCHOOLS [S]
- ELEC. PWR. TRANS. LINES
- IRRIGATION CANALS
- RANCHO BOUNDARYS
- NATL. FOREST BDRYS. xxxxxxx
- STATE LAND LEASORS (L)

COPYRIGHT BY CHAS. F. METSKER

SCALE 2 IN. - 1 MILE

FOR SALE BY
METSKER MAPS
212 SWETLAND BLDG., PORTLAND, OREGON
111 SOUTH 10TH ST., TACOMA, WASHINGTON
1020 THIRD AVE., SEATTLE, WASHINGTON

TOWNSHIP 17 N., RANGE 13 W. MT. D. M.

MENDOCINO COUNTY, CALIFORNIA

THE LATEST SURVEYS AVAILABLE HAVE BEEN USED IN COMPILING THIS TOWNSHIP THEY ARE SO DIFFERENT FROM THE ORIGINAL SURVEY IN THE SURVEYOR GENERALS OFFICE IT IS IMPOSSIBLE TO INTELLIGENTLY SHOW ALL GOVERNMENT LOTS AND ACREAGES. SOME HAVE BEEN OMITTED

SMALL TRACTS
1-F.C. & M.C. BUSSMEIER
2-HUBERT L. REDEMEYER
3-A.E. DICKINSON, LOTTIE E. SMITH, ALBIA E. WRIGHT & LORENA E. WEGNER
4-THOS. D. & ALMA A. RAWLES

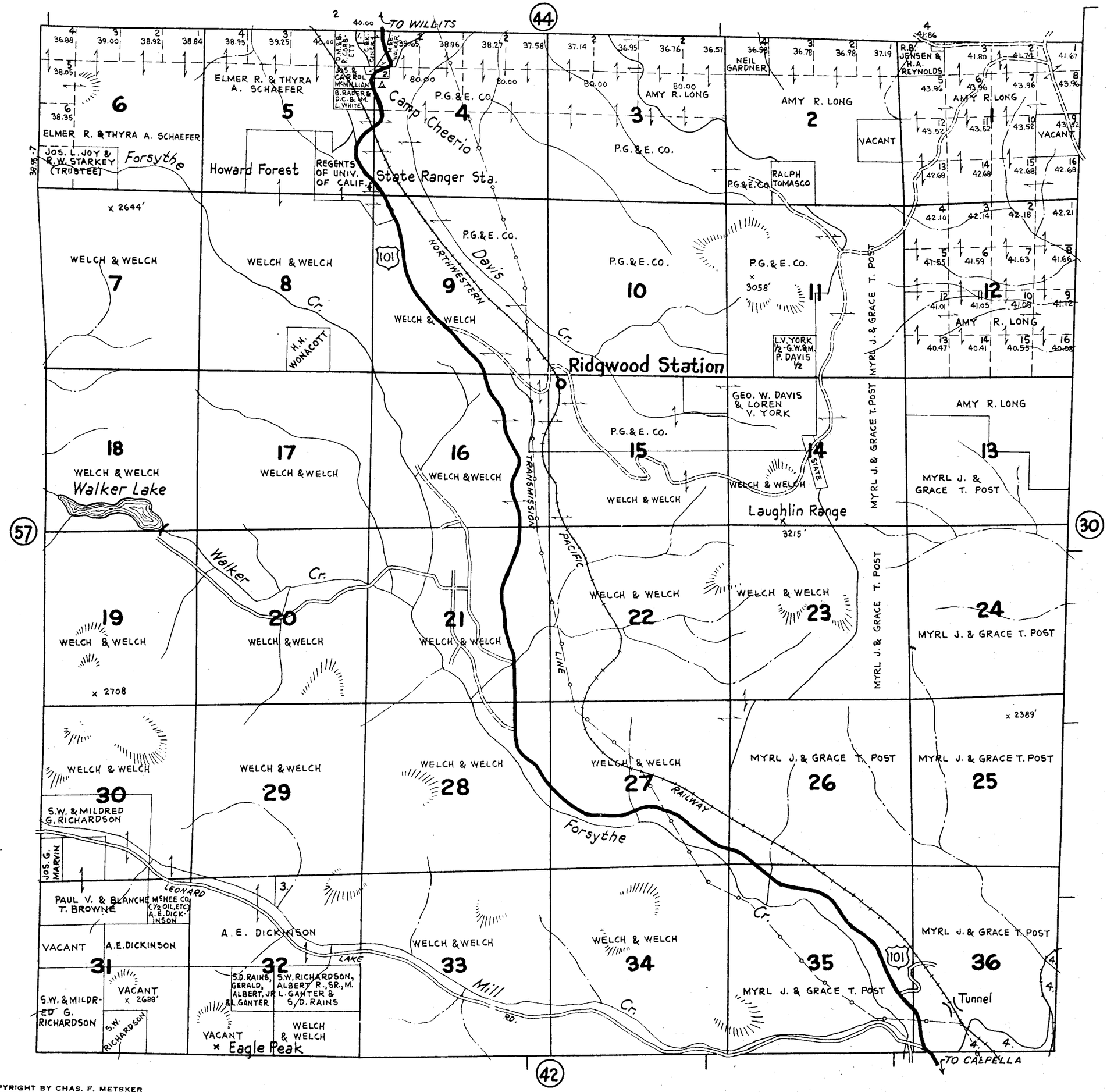

--LEGEND--
PAVED ROADS
STATE HWYS. UNPAVED
IMPROVED ROADS
DIRT ROADS
INFERIOR ROADS
RAILROADS
TRAILS
INTERMITTENT CREEKS
SCHOOLS [S]

COPYRIGHT BY CHAS. F. METSKER

SCALE 2 IN. - 1 MILE

FOR SALE BY

METSKER MAPS

212 SWETLAND BLDG., PORTLAND, OREGON
111 SOUTH 10TH ST., TACOMA, WASHINGTON
1020 THIRD AVE., SEATTLE, WASHINGTON

MENDOCINO COUNTY, CALIFORNIA

TOWNSHIP 18 N., RANGE 13 W. MT. D. M.

TO LAYTONVILLE — TO HEARST — TO FORT BRAGG — TO CALPELLA

WILLITS

Darby Peak — 2815'

Berry Cr. — Willits Cr. — Davis Cr. — Fulweiter Cr. — Morris Dam — Baechtel Creek — Broaddus Cr. — Potter Valley Cr. — Moore Cr.

Willits Trans. Line — Ft. Bragg Trans. Line

Little Lake Valley — Berry Canyon — Finney Valley — Hare Valley — Davis Valley

Fair Oaks — Manzanita — Hoppers Flat — Vacant Flat

Sta. 'A' — Airport — City of Willits — Dalgherty Add. — Baechtel Grove Add. — Little Lake Co. Tr.

Darby Peak — 2815'

Vacant Rd.

Ralph E. & Willa I. Gossett — + 2036'

Ralph F. & Willa I. Gossett — + 2105'

Fomo Corp. (cont.)

Rosson Tract

Emma Tract

Eddy F. & Fern M. Deskins Rowe

Ralph C. Smith

Owen & Nell Barston

Lee D. & Edith I. Strickland

Russell W. & Lillian E. Frost

Wm. & Helen E. Bartow

Paul T. & Georgia J. Cullman

Geo. A. & Josephine S. Schmidbauer

Calvin A. Schaefer (Life Est. of Wm. J. & Lovey A. Allen)

Elmer R. & Thyra A. Schaefer

Leo C. & Edith H. Allen

Herb & Doreen Belden

P. H. & Emily Page

E. H. & Emily G. Maize

Rob't. H., Jr. & Verna W. Corbett

Marg. S. Simonson

Clifford & Cecelia Snider

Clifton E. & E. J. Snider

E. E. Safford

E. E. & Martha C. Safford

Geo. & Ethel Harms

Jane K. McDermed

Jas. & Clara Vostar

Phillip Colli

E. & M. Hayes

Edmond Hayes

Amy R. Long

Fred & Kristi Olson

Barbara J. Neary

Earl H. & Emily J. Maize

Jean Washburn

Don & Gladys W. Coleman

Allan M. Sacry

K. & Florence E. Butin

V. D. & Henrietta E. Case

Florence L. Kasch

Rob't. C. & M. M. Granter

Jas. M. Patterson

Lester J. & Zula A. Divine

Willis E. & Olive L. Compton

Jas. M. & Lena S. Ford

Raymond V. Ford

Wm. H. (Jas. M.) & Lena Ford

R. I. Streeter

Neil & Ila Divine

Doris E. Bargsten

Chas. Kerzic

Ernest V. Bradley

Arthur V. & Ann M. Hranuelli

Reginald & Waudessie Rose

L. F. Persico

L. M. & Eliz. Munson

Wilson F. Page

Leonard M. & Eliz. Munson

G. W. & L. M. Codington

Leonard V. & Eliz. Munson

Blanche Shelton

Ray & Helen Barkhurst

Ray T. & G. E. Hagg

M. L. & L. G. Tripp

Lee O. & Edith I. Strickland & B. F. Morgan

Arnold Z. Greenlaw

Fk. & Peggy Ray

Arnold Greenlaw

State

Vacant

Jean Washburn

Russell W. & Lillian E. Frost

H. R. & Viva Bartlett

R. & L. Frost

Pay T. & G. E. Hagg

Owen & Nell Barston

Ralph E. & Willa I. Gossett

K. Snyder & Diana Reiman

W. D. & Daphne Muir

Ruth Lawrasen

J. W. & R. Yeager

D. & V. Chavicio

Ethel H. Bray

E. P. & G. Southwick

C. H. & E. M. Cavanaugh

C. A. & T. M. Haun

Jno. C. & F. A. Mead, Jr.

B. W. & M. B. Shan

Neil Olaf & Mary Simonson

Elizabeth M. Young

Jno. McKenzie, 2/3 & F. A. Mead, Jr., 1/3

Warren J. Fisher, 1/3, Fomo Corp., 2/3

J. H. & Muriel Sanders

E. & M. Gossett

L. & H. Sanders

A. L. & H. M. Page

Sophia Schwartz

A. N. & M. J. Crowell

Alexander N. Hellesoe

Wm. & H. E. Bartow

E. Bartow

Wm. & Pauline Tyson

Wm. Thom

Vilcox & Queeman

Phillip Quadrid

G. & B. Mast & G. M. Fillers

C. & R. Bean

Fred & Kristi Olson

Albert Clay

Robt. Zimmerman

Nellie M. Moore

G. A. & J. S. Schmidbauer

Paul T. & Georgia J. Cullman

Geo. A. & Josephine S. Schmidbauer

Calvin A. Schaefer (Life Est. of Wm. J. & Lovey A. Allen)

K. Allen

Elmer R. & Thyra A. Schaefer

P. G. & E. Co.

Minton Lbr. Co.

F. E. & Dorothy G. Reed

Vacant

Eliz. M. Young

Wm. H. & Shirley Tattersfield

Chas. & Ella Zaniella

Louis A. Way

Phillip Colli

H. Hunan & I. Bramsome

Edmond Hayes

Ralph G. Goude

H. & I. Sinot

Irene Sinot

Wm. & Pauline Tyson

Willits Union H.S. Dt.

C. W. R.R. & N. Co.

N. W. P. R.R. Co.

P. G. & E. Co.

Northwestern Pac. R.R.

Sonoma County Line

Mendocino County Line

Lake County Line

Trinity County Line

Humboldt County Line

Del Norte County Line

Oregon State Line

Nevada State Line

SMALL TRACTS

1. CITY OF WILLITS
2. E. R. & T. A. SCHAEFER (LIFE EST TO WM J. & LOVEY A. ALLEN)
3. H. I. & ETHEL E. GARMAN
4. LEO H. & DORIS E. SNYDER
5. COUNTY
6. ALBERT L. & VIOLA M. HALL
7. G. & EDITH E. MOTT
8. ALEX. DAVIS & G. CORRINE REDD
9. DALE F. & LORENE W. CAVE
10. C. F., H. V. & C. F. HATCH (CONT.)
11. JAS. C. & KATHERINE D. BROWN
12. NO. F. & E. W. KIRALY
13. NO. W. & LAURA I. STANSBERRY
14. LOUIS & GERTRUDE ZANELLA
15. COUNTY
16. W. & I. ELLIOTT
17. ALBERT L. & MABEL M. KASER
18. F. H. STEWART & EARL MOLL
19. C. B. & S. A. BRIDGES
20. C. B. & S. A. BRIDGES
21. JAS. E. & RITA B. ERICKSON
22. N. CALIF. CONF. ASSN. OF 7TH DAY ADVENTISTS
23. EDMUND & MARY HAYES
24. JAS. W. MUIR (CONT.)
25. G. & A. TEAGUE
26. E. H. & EMILY G. MAIZE
27. MERLE L. & BETTY L. LEWIS
28. A. G. DAVIDSON
29. EDNA RADCLIFFE & IDA HEATH
30. M. L. & LILLY L. TRIPP
31. W. C. & ANNA B. RADDICK
32. GEO. D. & P. C. FINDLEY
33. W. W. & L. W. WYATT
34. L. E. & HAZEL E. REQUA
35. INDUSTRIAL PLYWOOD CO.
36. GENEVA C. ALLEN
37. ELVIN & F. C. HOUX
38. E. H. & J. A. BROWN
39. INDUSTRIAL PLYWOOD CORP.
40. SUSIE DUIGNAN
41. C. V. & E. H. RUELLE
42. JAS. H. WHITED
43. P. G. & E. CO.
44. L. M. & H. R. SANDERS
45. T. E. & A. L. CASEBIER
46. C. H. & G. A. HIGGS
47. G. & I. BAIRD
48. E. & V. JUDSON
49. O. B. BURR, M. A. DYE, G. McDANIEL, M. JOHNSON (1/6 EA.) & I. FILLER (1/3)
50. MILDRED E. SANDERS
51. D. R. & C. R. FOURD
52. H. J. & J. L. VANOVER
53. V. J. & LYLE A. PEARSON
54. DAVIDA M. BUSS
55. ANDY & ANNA M. CURTIN
56. THOS. F. & M. C. CURTIN
57. CARL C. & ELIZ. HUFFMAN
58. GARTH B. & L. L. SANDERS
59. CLYDE & RUBY V. WARD
60. MILDRED E. SANDERS
61. W. L. & M. M. CURTIS
62. E. H. & EMILY G. MAIZE
63. P. NELLA
64. C. L. & NELLIE HEAVENOR
65. J. W. & E. A. GRAEF
66. C. ROSS & E. W. HOOPER
67. WESLEY BUTLER
68. R. L. & IRENE SHAW
69. LEWIS P. PATTERSON
70. OBERT & VERNA THURMAN
71. E. Y. WERMUTH & FRED & KRISTY OLSON
72. J. W. HOLBROOK
73. W. P. & G. E. WATSON
74. EARL V. & RUBY A. SHOOK
75. K. & V. E. BROWN
76. WARM SPRGS. REDWOOD CO.
77. GEO. & ETHEL HARMS
78. CITY OF WILLITS
79. MENDOCINO REDWOOD PROD. CO.
80. D. & GRACE McKINNEY
81. DEVELOPMENT ENGRS., INC.
82. WILLITS UNION H.S. DT.
83. N. W. P. RR. CO.
84. C. W. RR. & N. CO.
85. ROY & M. R. GOOD
86. E. & J. A. BROWN
87. INDUSTRIAL PLYWOOD CORP.
88. P. G. & E. CO.

LITTLE LK. LD. CO. TR. NO. 1

10 - W. A. & J. E. YOUNG
11-12 - E. B. DASKAM
13 - V. F. & I. BAUER
14 - A. J. & M. G. POLK
15-16-17 - SM. TRS.

MAIZE SUBD.

1 - J. V. & T. J. CRESS
2 - H. J., E. A., J. V., & T. J. CRESS
3 - H. J. & E. A. CRESS
4-5-6-7 - E. H. & E. J. MAIZE, J. W. & L. BANKS (CONT.) R. K. & H. MAIZE & V. W. & H. E. BARTON
8 - L. V. & H. R. SLEMBROUCK
9-10 - E. H. & E. G. MAIZE
11 - R. & I. H. SANDERS
12 - C. R. & L. E. WOODRUFF
13 - W. L. & A. H. DOHERTY
14 - H. J. & M. CLARK
15 - C. E. & K. D. SCAIFE
16 - H. W. & B. D. JAY
17 - V. S. & D. C. MENTCH
18 - N. D. & M. INGERSOLL

BAECHTELIA PARK

45 - E. M. & A. E. SWOPE
46 - E. & R. RAYMOND, L. F. & E. M. WEBSTER & H. E. LEVY
47 - E. & R. RAYMOND, O. & M. LOEFLING, U. G. & E. STRICKLAND & PRO-FLAME GAS CO.
48 - PRO-FLAME GAS CO., C. E. & V. H. MAGUIRE & BERGLUND TRACTOR & EQUIP. CO.
49. BERGLUND TRACTOR & EQUIP. CO. & R. L. & J. L. BURTON
50 - R. L. & J. L. BURTON
51 - R. L. & J. L. BURTON & R. B. SPENLEY
52 - THRU - 55 - R. B. SPENLEY
56 - R. B. SPENLEY & W. ANDERSON
57 - R. B. SPENLEY, W. ANDERSON & G. A. & L. B. LOSER
58 - 59 - 60 - P. L. & J. L. BURTON & H. S. SIMONSON
61 - BERGLUND TRACTOR & EQUIP. CO.
62 - J. G. & E. STRICKLAND, PRO - FLAME GAS CO., C. A. & V. E. MAGUIRE & BERGLAND TRACTOR & EQUIP. CO.
67 - C. W. & C. L. JOHNSON, E. M. & O. M. SKIDMORE, WM. WINGERT, A. B. & N. C. FUNK, & H. S. SIMONSON
68 - 69 - 73 - H. S. SIMONSON
70 - 71 - 72 - H. S. SIMONSON & C. H. & E. SIMONSON
74 - H. S. SIMONSON & G. A. & L. B. LOSER
75 - G. A. & L. B. LOSER & W. ANDERSON
76 - 77 - W. & B. M. ANDERSON

--LEGEND--

STATE HWY. ○ U.S. HWY. ⬡
PAVED HIGHWAYS
IMPROVED DIRT ROADS
DIRT ROADS
INFERIOR ROADS
RAILROADS
TRAILS
INTERMITTENT CREEKS
SCHOOLS [S]
ELEC. PWR. TRANS. LINES
IRRIGATION CANALS
RANCHO BOUNDARYS
NAT'L. FOREST BDRYS. XXXXXX

COPYRIGHT BY CHAS. F. METSKER

CITY OF WILLITS

MENDOCINO COUNTY, CALIFORNIA

METSKER MAPS - TACOMA, SEATTLE AND PORTLAND

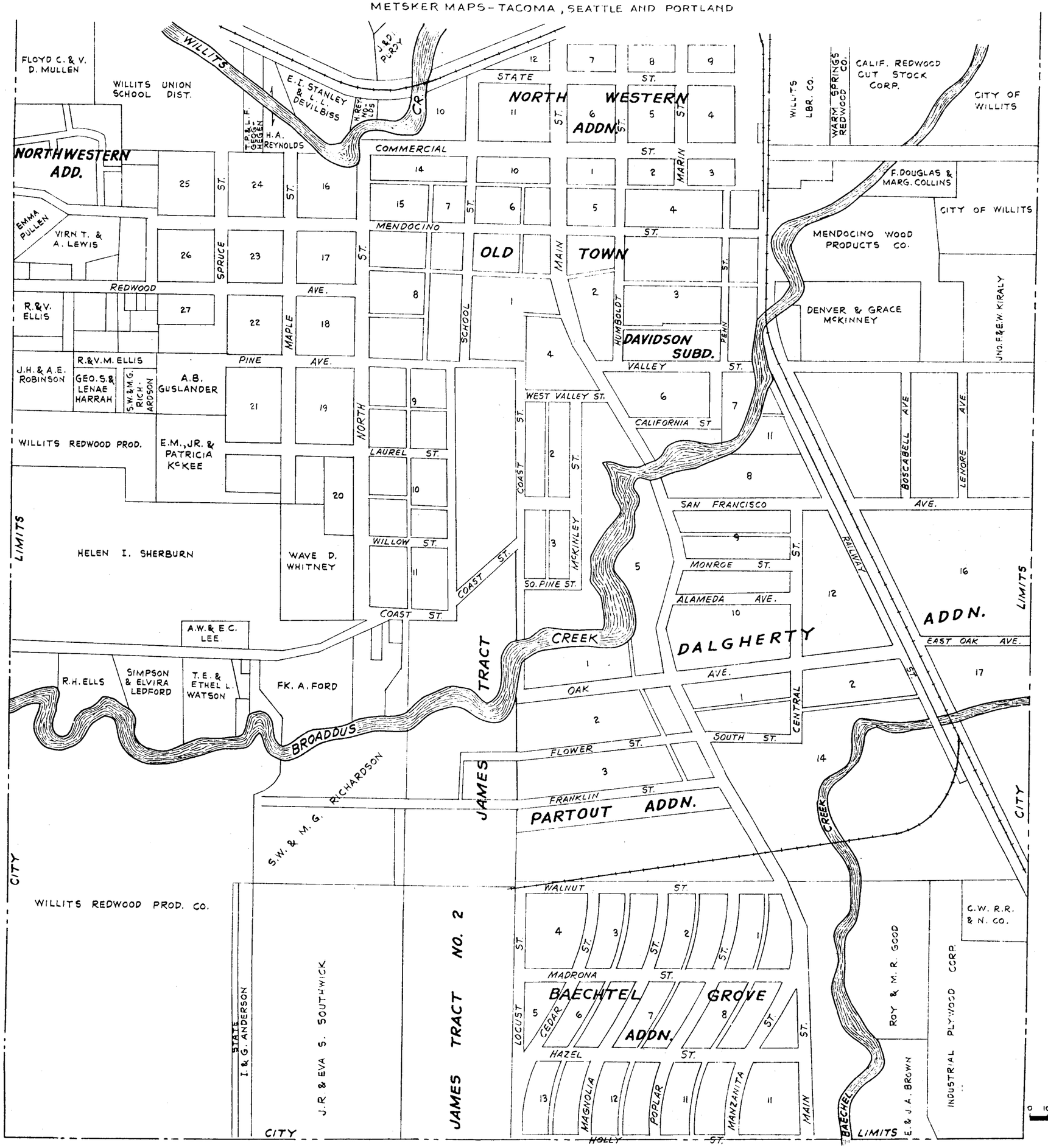

SCALE IN FEET

0 100 300 700 1000 1400

COPYRIGHT BY CHAS. F. METSKER

SCALE 2 IN. - 1 MILE

METSKER MAPS

SEATTLE-TACOMA-PORTLAND

MENDOCINO COUNTY, CALIFORNIA

TOWNSHIP 19 N., RANGE 13 W. MT. D.M.

THE LATEST SURVEYS AVAILABLE HAVE BEEN USED IN COMPILING THIS TOWNSHIP. THEY ARE SO DIFFERENT FROM THE ORIGINAL SURVEY IN THE SURVEYOR GENERALS OFFICE IT IS IMPOSSIBLE TO INTELLIGENTLY SHOW ALL GOVERNMENT LOTS AND ACREAGES. SOME HAVE BEEN OMITTED

SMALL TRACTS

1. R. H. O'DONNELL
2. CHRIS CHRISTOPHERSON - (LAND) STATE (TBR.)
3. J. F. & GRACE E. YOUNG
4. E. WAYNE McKENZIE
5. BEN O. & EDITH L. SHEDD
6. L. W. JENNINGS
7. R. J. & DORIS CALLAGHAN
8. TOM & RACHEL FRANKLIN
9. HERBERT V. JACKSON
10. VERNE W. & BLANCHE I. LES
11. ARNOLD F. KEISER

--LEGEND--

- PAVED ROADS
- STATE HWYS. UNPAVED
- IMPROVED ROADS
- DIRT ROADS
- INFERIOR ROADS
- RAILROADS
- TRAILS
- INTERMITTENT CREEKS
- SCHOOLS [S]

SCALE 2 IN. - 1 MILE

FOR SALE BY
METSKER MAPS
212 SWETLAND BLDG., PORTLAND, OREGON
111 SOUTH 10TH ST., TACOMA, WASHINGTON
1020 THIRD AVE., SEATTLE, WASHINGTON

TOWNSHIP 20 N., RANGE 13 W. MT. D. M.

MENDOCINO COUNTY, CALIFORNIA

1-GEO. A NEWHALL
2- " " " (LO.) JENSEN LBR CO. (TBR)
3-CLAUDE M. LEWIS

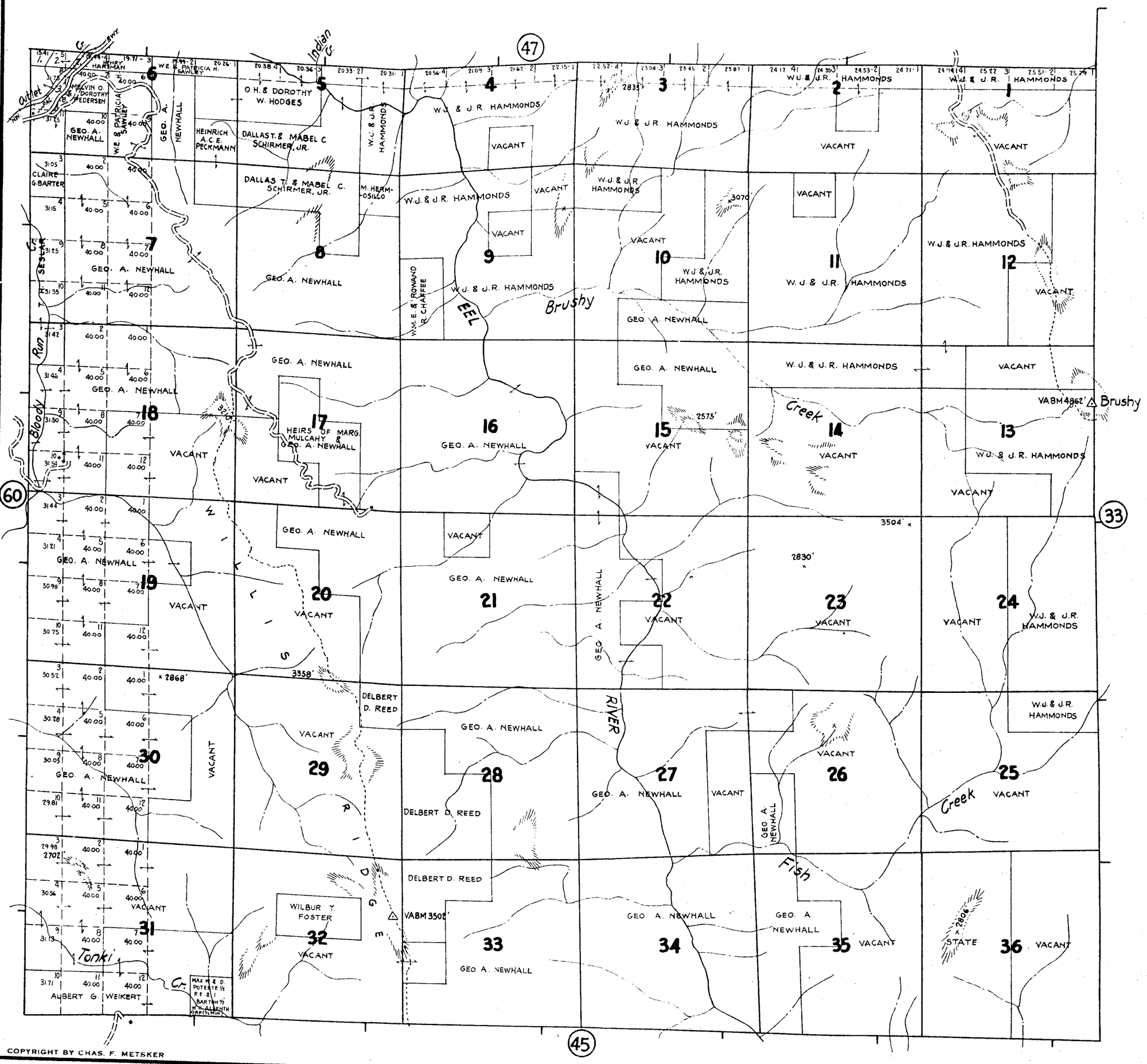

COPYRIGHT BY CHAS. F. METSKER

--LEGEND--

- PAVED ROADS
- STATE HWYS. UNPAVED
- IMPROVED ROADS
- DIRT ROADS
- INFERIOR ROADS
- RAILROADS
- TRAILS
- INTERMITTENT CREEKS
- SCHOOLS [S]
- ELEC. PWR. TRANS. LINES
- IRRIGATION CANALS
- RANCHO BOUNDARYS
- NATL. FOREST BDRYS. XXXXXXX
- STATE LAND LEASORS (L)

SCALE 2 IN. - 1 MILE
METSKER MAPS

SEATTLE, TACOMA & PORTLAND

TOWNSHIP 21 N., RANGE 13 W. MT. D. M.

MENDOCINO COUNTY, CALIFORNIA

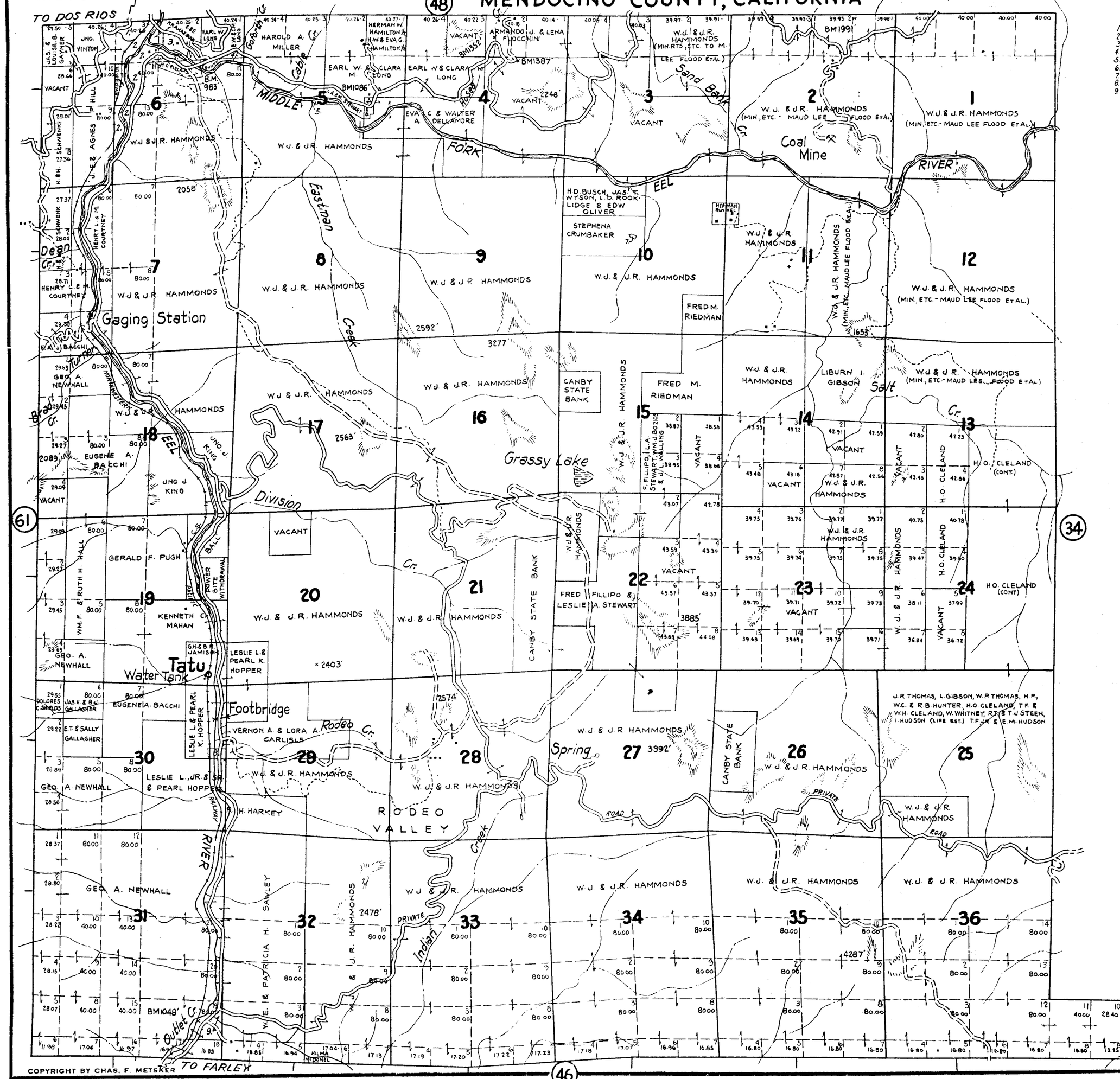

1 AMELIA M. HEID
2 OLIVER C. & BIANCA B. McLAUGHLIN
3 FRED & RUTH E. FILLIPO ½, JOS. & D. WALLING ½
4 ANNA M. PERKINS
5 W.P. THOMAS
6 JOAN BOWERS
7 STEPHANA CRUMBAKER & S.R. BLAKE
8 A.C. HULBERT, JR.
9 FLORENCE R. & HUGH L. PRESTON II

--LEGEND--
PAVED ROADS
STATE HWYS. UNPAVED
IMPROVED ROADS
DIRT ROADS
INFERIOR ROADS
RAILROADS
TRAILS
INTERMITTENT CREEKS
SCHOOLS
ELEC. PWR. TRANS. LINES
IRRIGATION CANALS
RANCHO BOUNDARYS
NATL. FOREST BDRYS.
STATE LAND LEASORS

COPYRIGHT BY CHAS. F. METSKER

SCALE 2 IN. - 1 MILE

FOR SALE BY
METSKER MAPS
212 SWETLAND BLDG., PORTLAND, OREGON
111 SOUTH 10TH ST., TACOMA, WASHINGTON
1020 THIRD AVE., SEATTLE, WASHINGTON

TOWNSHIP 22 N., RANGE 13 W. MT. D. M.

MENDOCINO COUNTY, CALIFORNIA

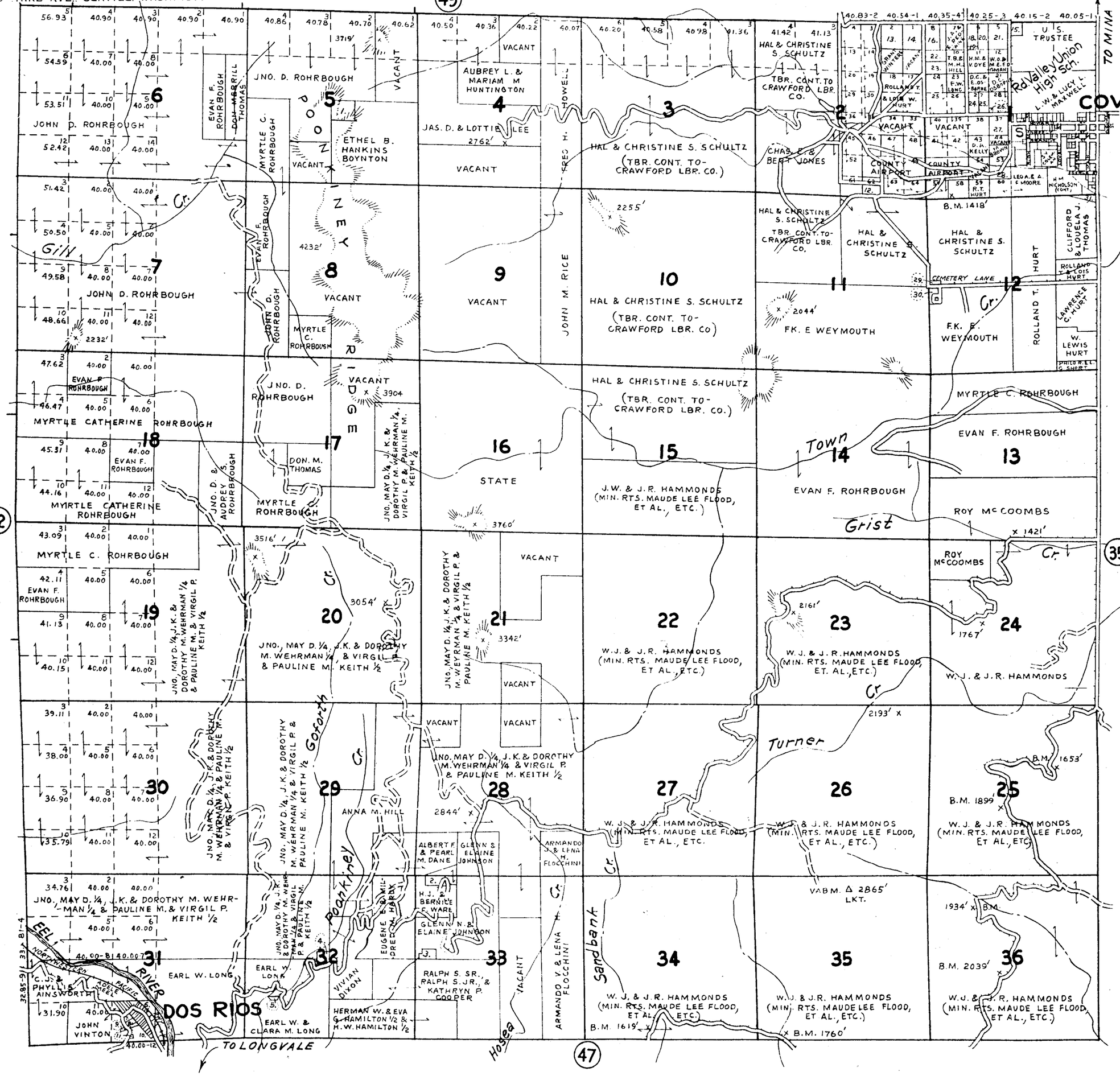

SMALL TRACTS

1. ELIZABETH ELOIS HANKINS BEAKY PIERRE
2. EDW. BULWINKEL
3. L. H. SCHWIERS
4. HERBERT ROBBINS
5. ERNEST M. WRIGHT
6. JOHN VINTON
7. ARCHIE L. & VANDA R. CROSBY
8. MARIE A. BAHNSEN
9. FK. C. & LILLIAN A. EDWARDS
10. AMELIA M. HEID
11. TRUSTEES OF THE TWO RIVERS SCH. DIST.
12. FK. L. HAMON & RICH. & LILYAN CHILCOTE
13. ALBERT, WALTER & GRANT WINTERS
14. CLARENCE & MARY BROWN
15. ERNEST R. & ADDIE M. PAGE
16. RUSSELL CROCKETT
17. ESTHER R. BETTS
18. ARTHUR R. CAMPBELL
19. VIOLET BRITTON
20. LORENA C. HUNT & LYDIA JONES
21. HENRY H. & CARRIE C. BARTEN-HAGEN
22. WM. B. & EILEEN L. HODGES
23. CHAS. H. & ALMA B. TABER
24. GERALD C. McCLURE
25. CHAS. I. & BERNICE B. STOCKTON
26. FANNIE LIBBY
27. TRUSTEES ROUND VAL. UNION SCH.
28. VERIE J. & ALBERT H. MARTIN-DALE
29. AUGUSTA CHAPTER NO. 80 O.E.S.
30. TRUSTEES COVELO LODGE NO. 231 F. & A.M.
    TRUSTEES AUGUSTA CHAPTER NO. 80 O.E.S.
    TRUSTEES COVELO LODGE NO. 219 I.O.O.F.
31. FRANK WEYMOUTH

--LEGEND--

- STATE HWY. / U.S. HWY.
- PAVED HIGHWAYS
- IMPROVED DIRT ROADS
- DIRT ROADS
- INFERIOR ROADS
- RAILROADS
- TRAILS
- INTERMITTENT CREEKS
- SCHOOLS [S]
- ELEC. PWR. TRANS. LINES
- IRRIGATION CANALS
- RANCHO BOUNDARYS
- NATL. FOREST BDRYS.

COPYRIGHT BY CHAS. F. METSKER

SCALE 2 IN. - 1 MILE
FOR SALE BY
METSKER MAPS
212 SWETLAND BLDG., PORTLAND, OREGON
111 SOUTH 10TH ST., TACOMA, WASHINGTON
1020 THIRD AVE., SEATTLE, WASHINGTON

TOWNSHIP 23 N., RANGE 13 W. MT. D. M.

MENDOCINO COUNTY, CALIFORNIA

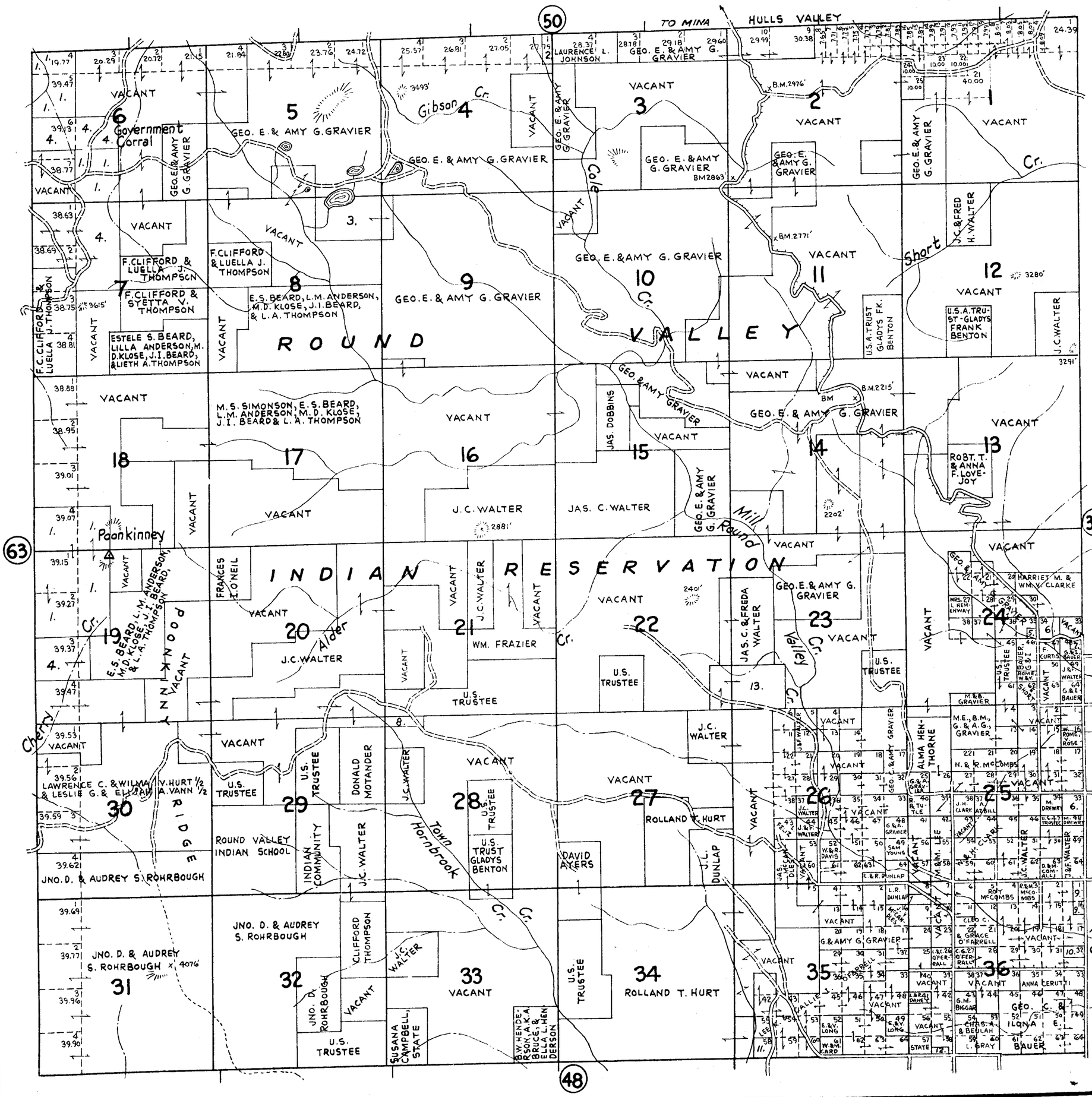

SMALL TRACTS
1-ESTLE S. BEARD, MARG. S. SIMONSON, LILLA M. ANDERSON, MADALAINE D. KLOZE, JEAN I. MONDAY, & LEITH A. THOMPSON.
2-ALICE & ANTHONY KERBER
3-ESTLE S. BEARD, LILLA M. ANDERSON, MADALAINE D. KLOZE, JEAN I. BEARD, & LEITH A. THOMPSON
4-MARG. SIMONSON, ESTLE S. BEARD, & L. A. THOMPSON
5-VACANT
6-U.S. IN TRUST FOR COVELO INDIAN COMMUNITY
7-W. S. & ANNE WILBURN
8-U. S. COVELLO INDIAN COMMUNITY
9-THE CALIF. ANNUAL CONF. OF THE METHODIST EPISCOPAL CHURCH
10-ANNA CERUTTI
11-DR. J. W. GUNN, JR.
12-J. A. & EDNA REDWINE
13-PERRY WHIPPLE ALLOTMENT-U.S. HOLDS IN TRUST - 25 YEARS STARTING 8-27-23

--LEGEND--
PAVED ROADS
STATE HWYS. UNPAVED
IMPROVED ROADS
DIRT ROADS
INFERIOR ROADS
RAILROADS
TRAILS
INTERMITTENT CREEKS
SCHOOLS [S]
ELEC. PWR. TRANS. LINES
IRRIGATION CANALS
RANCHO BOUNDARYS
NATL. FOREST BDRYS. xxxxxxx
STATE LAND LEASORS (L)

COPYRIGHT BY CHAS. F. METSKER

SCALE 2 IN. - 1 MILE
FOR SALE BY
METSKER MAPS
212 SWETLAND BLDG., PORTLAND, OREGON
111 SOUTH 10TH ST., TACOMA, WASHINGTON
1020 THIRD AVE., SEATTLE, WASHINGTON

TOWNSHIP 24 N., RANGE 13 W. MT. D. M.

MENDOCINO COUNTY, CALIFORNIA

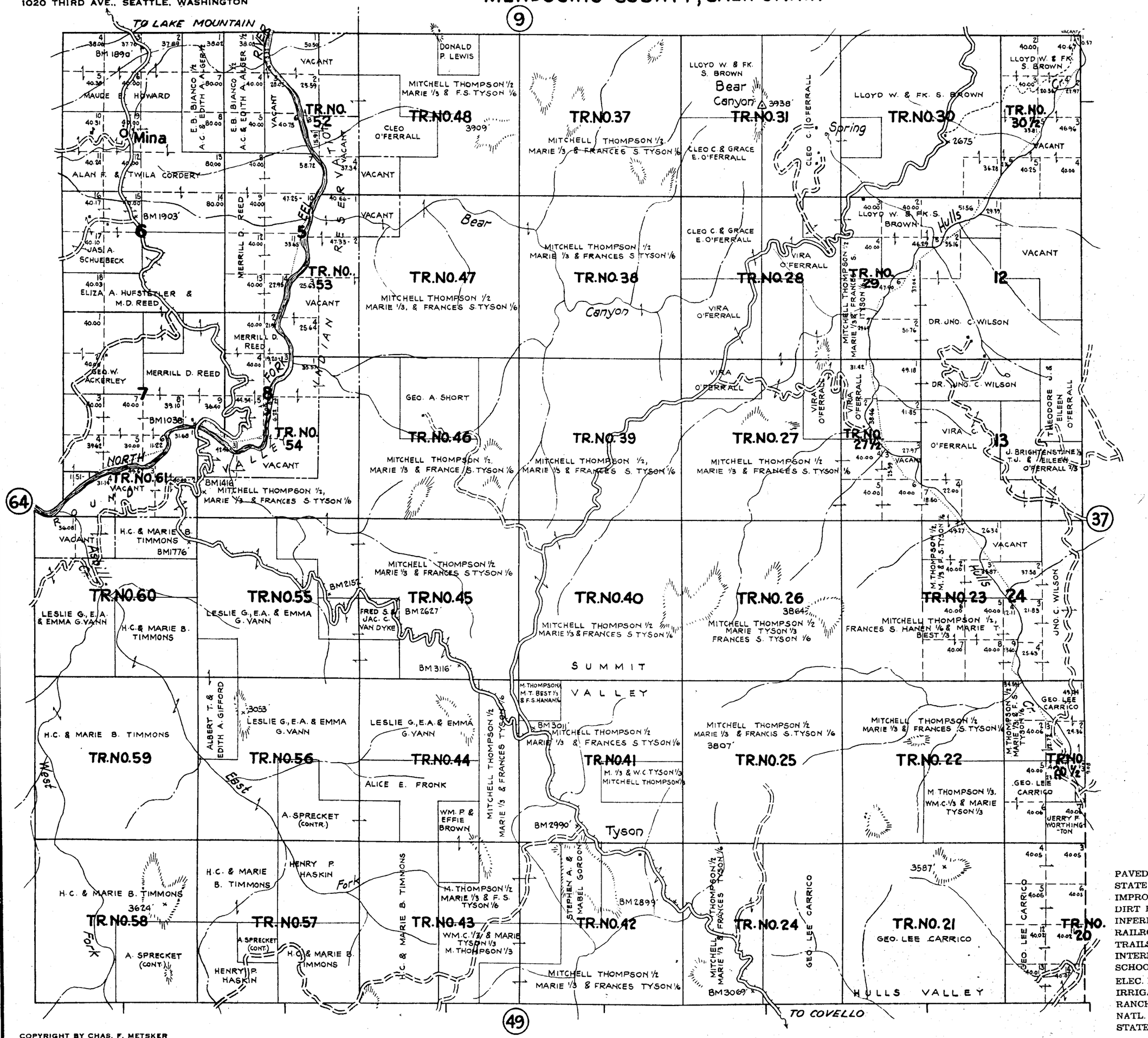

--LEGEND--

- PAVED ROADS
- STATE HWYS. UNPAVED
- IMPROVED ROADS
- DIRT ROADS
- INFERIOR ROADS
- RAILROADS
- TRAILS
- INTERMITTENT CREEKS
- SCHOOLS [S]
- ELEC. PWR. TRANS. LINES
- IRRIGATION CANALS
- RANCHO BOUNDARYS
- NATL. FOREST BDRYS. XXXXXX
- STATE LAND LEASORS (L)

COPYRIGHT BY CHAS. F. METSKER

SCALE 2 IN. - 1 MILE

FOR SALE BY
METSKER MAPS
212 SWETLAND BLDG.. PORTLAND. OREGON
111 SOUTH 10TH ST.. TACOMA. WASHINGTON
1020 THIRD AVE.. SEATTLE. WASHINGTON

TOWNSHIP 11 N.. RANGE 14 W. MT. D. M.

MENDOCINO COUNTY, CALIFORNIA

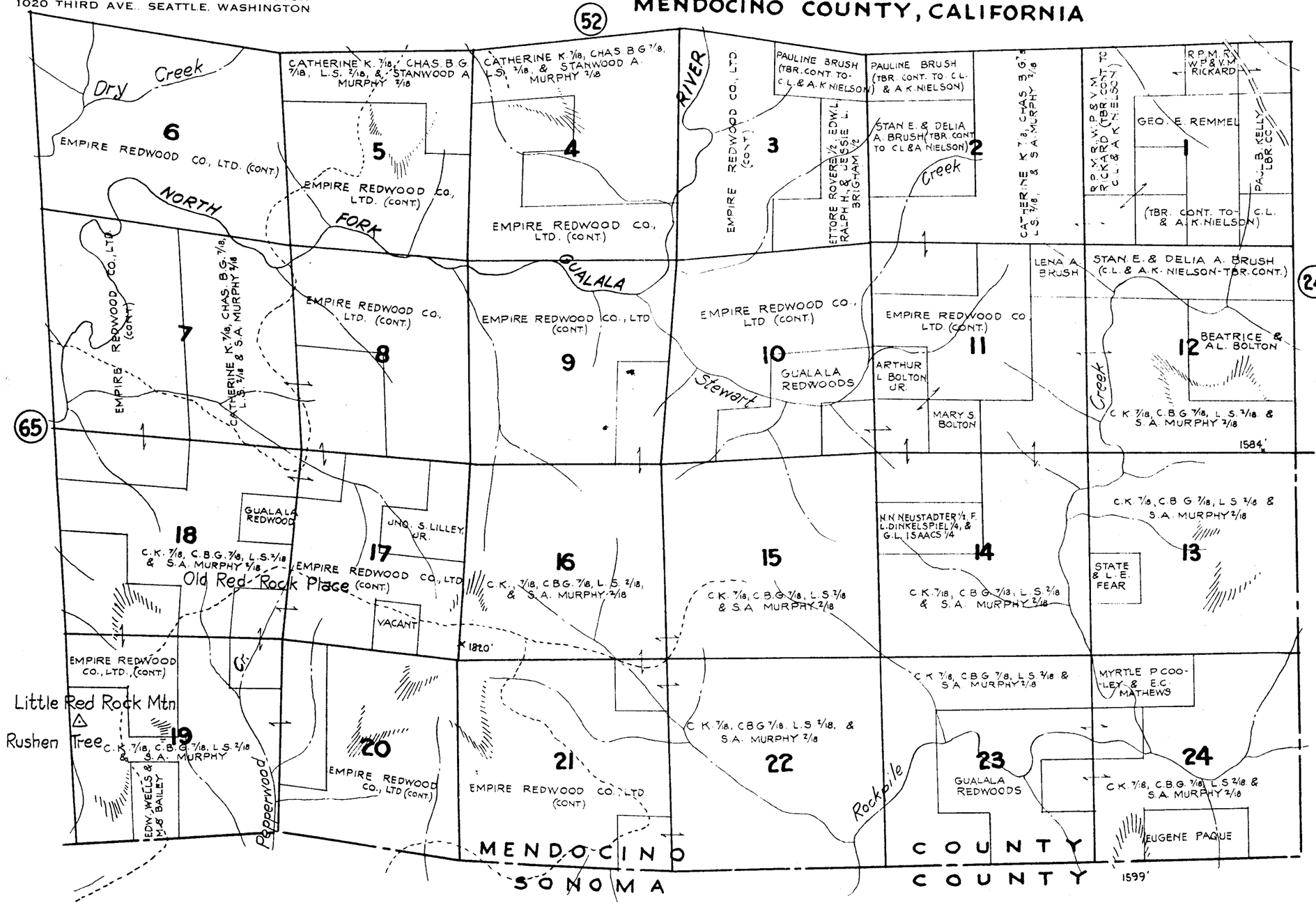

THE LATEST SURVEYS AVAILABLE HAVE BEEN USED IN COMPILING THIS TOWNSHIP THEY ARE SO DIFFERENT FROM THE ORIGINAL SURVEY IN THE SURVEYOR GENERALS OFFICE IT IS IMPOSSIBLE TO INTELLIGENTLY SHOW THE GOVERNMENT LOTS AND ACREAGES. THEY HAVE BEEN OMITTED.

COPYRIGHT BY CHAS. F. METSKER

--LEGEND--

- STATE HWY.
- U.S. HWY.
- PAVED HIGHWAYS
- IMPROVED DIRT ROADS
- DIRT ROADS
- INFERIOR ROADS
- RAILROADS
- TRAILS
- INTERMITTENT CREEKS
- SCHOOLS [S]
- ELEC. PWR. TRANS. LINES
- IRRIGATION CANALS
- RANCHO BOUNDARYS
- NATL. FOREST BDRYS

SCALE 2 IN. - 1 MILE

FOR SALE BY

METSKER MAPS

212 SWETLAND BLDG., PORTLAND, OREGON
111 SOUTH 10TH ST., TACOMA, WASHINGTON
1020 THIRD AVE., SEATTLE, WASHINGTON

TOWNSHIP 12 N., RANGE 14 W. MT. D. M.

MENDOCINO COUNTY, CALIFORNIA

THE LATEST SURVEYS AVAILABLE HAVE BEEN USED IN COMPILING THIS TOWNSHIP. THEY ARE SO DIFFERENT FROM THE ORIGINAL SURVEY IN THE SURVEYOR GENERALS OFFICE IT IS IMPOSSIBLE TO INTELLIGENTLY SHOW THE GOVERNMENT LOTS AND ACREAGES THEY HAVE BEEN OMITTED.

--LEGEND--
STATE HWY. ○ U.S. HWY. ⬡
PAVED HIGHWAYS
IMPROVED DIRT ROADS
DIRT ROADS
INFERIOR ROADS
RAILROADS
TRAILS
INTERMITTENT CREEKS
SCHOOLS [S]
ELEC. PWR. TRANS. LINES
IRRIGATION CANALS
RANCHO BOUNDARYS
NATL. FOREST BDRYS. XXXXXXX

COPYRIGHT BY CHAS. F. METSKER

SCALE 2 IN. - 1 MILE

FOR SALE BY

METSKER MAPS

212 SWETLAND BLDG.. PORTLAND. OREGON
111 SOUTH 10TH ST.. TACOMA. WASHINGTON
1020 THIRD AVE.. SEATTLE. WASHINGTON

TOWNSHIP 13 N., RANGE 14 W. MT. D. M.

MENDOCINO COUNTY, CALIFORNIA

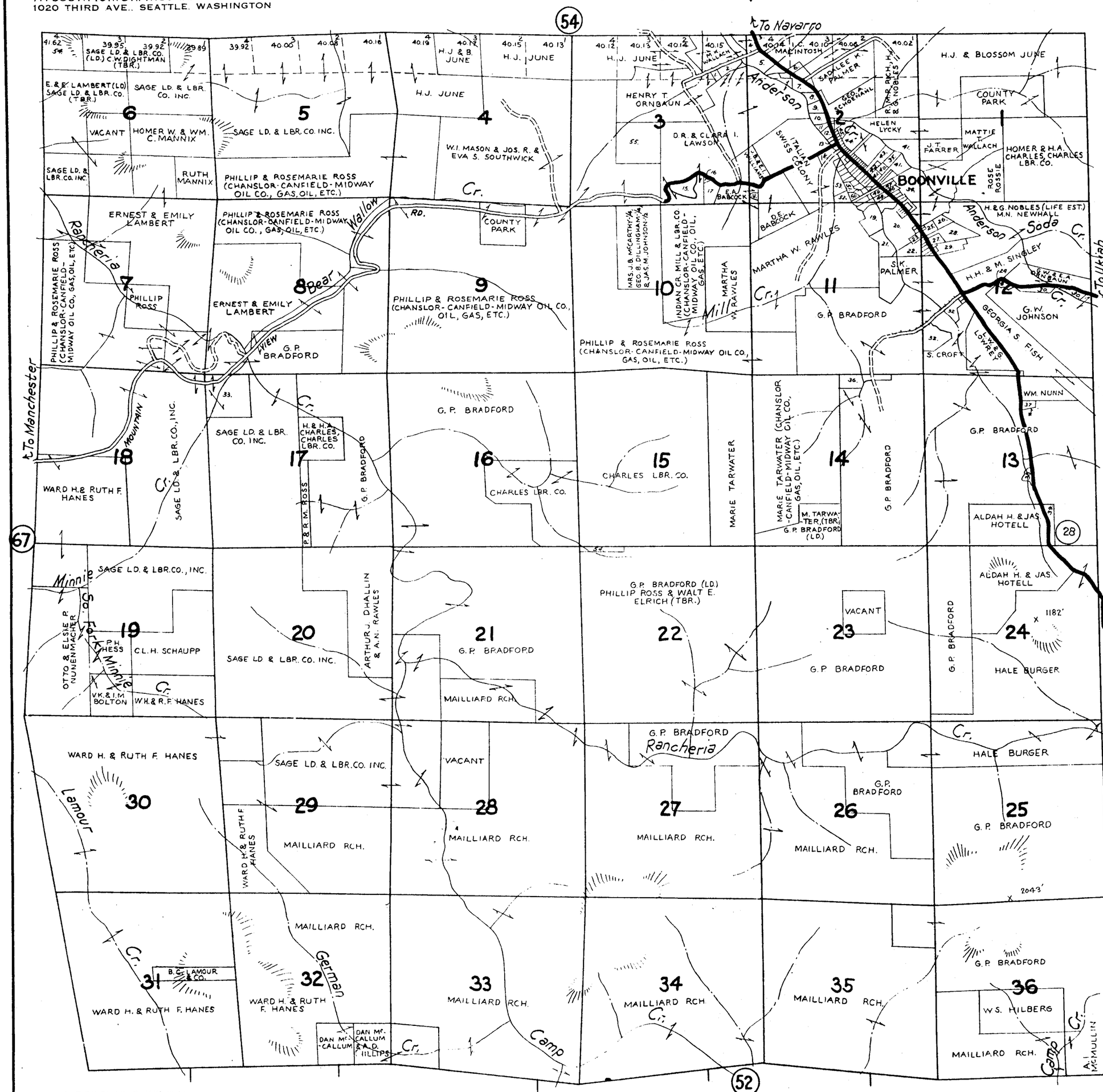

THE LATEST SURVEYS AVAILABLE HAVE BEEN USED IN COMPILING THIS TOWNSHIP. THEY ARE SO DIFFERENT FROM THE ORIGINAL SURVEY IN THE SURVEYOR GENERALS OFFICE IT IS IMPOSSIBLE TO INTELLIGENTLY SHOW ALL THE GOVERNMENT LOTS AND ACREAGES. SOME HAVE BEEN OMITTED.

SMALL TRACTS

1. CHAS. P. ZUMWALT
2. DAVID L & MADELINE MARTIN
3. SM. TRS.
4. GRACE R. GERCHENS
5. PETE & ROSA SALATINA
6. DONALD R. MACKINTOSH
7. JNO. R. & HAZEL H. KINGWELL
8. RICH. & MARILYN MCABEE
9. G.E. & MARLINE MCABEE
10. STATE
11. CARL S. & MAUDE A. PRATER
12. STATE
13. HARWOOD J. JUNE
14. E. JNO. PESULA
15. JAS. A. & PANSY O. EUBANKS
16. LEE R. STASER
17. C.A. & GRACE ROSENTHAL
18. MARIE B. WOODS
19. INDEPENDENT REDWOOD CO.
20. COUNTY
21. MILTON & VERA M. SHARP
22. COUNTY
23. ANDERSON SCH DT.
24. G.W. JOHNSON
25. MARY A. LAWSON
26. C.E. & M.J. LAWSON
27. BETH G. TOLMAN
28. H. & H.A. CHARLES
29. JESSIE B. MCCARTY
30. HERBERT H. & MARG. SINGLEY
31. WM. NUNN
32. BEULAH R. HANSCOME-2/3, & STELLA ROBINSON-1/3
33. H.G. & M.K. HIGGINS (GAS & OIL), JAS. B. & L.V. HANES
34. MATTIE WALLACH
35. RUSSELL S. & ELIZ. B. MILLER
36. CHESTER M. & DELLA E. GLEASON
37. WAYNE D. & BERNICE PRESLEY
38. M.D. & E. PERKINS
39. RAY M. & DOROTHY REESE
40. EMMA R., FRED L. & E. ABREU (CONT)
41. V.T. FARRER
42. C. JR & SR., MARY M & HAROLD E. PRICE
43. ARTHUR J. JOHNSON
44. GROVER C. WILLIAMS
45. GEO. S. & ALICE M. LAWSON
46. MARY STORNETTA
47. D.V. & E.M. PRESLEY
48. H.J. & B. JUNE
49. RUSSELL A. & INEZ F. TOLMAN
50. ELEANOR RICHMOND
51. R.M. BATTERSON, JR.
52. MARTHA RAWLES, (LQ) H.O. CAMM (TBR.)
53. ITALIAN SWISS COLONY
54. PHILLIP & ROSEMARIE ROSS (CHANSLOR-CANFIELD-MIDWAY OIL CO. GAS, OIL, ETC.)
55. MRS. J.B MCCARTHY-1/4. GEO. B. DILLINGHAM, 1/4, & JAS. M. JOHNSON-1/2.

--LEGEND--

STATE HWY. ◯ U.S. HWY. ⬠
PAVED HIGHWAYS
IMPROVED DIRT ROADS
DIRT ROADS
INFERIOR ROADS
RAILROADS
TRAILS
INTERMITTENT CREEKS
SCHOOLS [S]
ELEC. PWR. TRANS. LINES
IRRIGATION CANALS
RANCHO BOUNDARYS
NAT'L. FOREST BDRYS. XXXXXXX

COPYRIGHT BY CHAS. F. METSKER

SCALE 2 IN. - 1 MILE

FOR SALE BY

METSKER MAPS

212 SWETLAND BLDG., PORTLAND OREGON
111 SOUTH 10TH ST., TACOMA, WASHINGTON
1020 THIRD AVE., SEATTLE, WASHINGTON

TOWNSHIP 14 N., RANGE 14 W. MT. D. M.

MENDOCINO COUNTY, CALIFORNIA

1. BUSTER & RUBY HOLLOFIELD
2. P.E. BROWN
3. WM. C. ELLEDGE
4. WM C. DIGHTMAN
5. MARTIN E. & HAZEL SALMI
6. CHAIRMAN R. WARD
7. TRUSTEES, M.E. CHURCH AT PHILO
8. WALTER S. & HILDA ROYSTER
9. WARREN FARRER & BONNIE K. INGRAM
10. THOS. R. & MARIE P. CLAREY, JR.
11. GEO. M. & BETTY W. BURNS
12. FK. H. & GOLDIE G WARD
13. FRED C. & BARBARA E. VIERKE
14. HAROLD D. & RUTH I RAU
15. ANNA C. McPHAIL
16. WALT. W. COLLINS
17. FLOYD D & LILLIAN A McKINNEY
18. J. B. & C. M. PINOLI
19. HAROLD E. & HAZEL D. EYLES
20. DAMEN A. & ALICE E. LEWIS
21. HAROLD L. & LOLETA J. EYLES
22. STEWART M. & CARMEN O. WOODWORTH
23. CLAIRE W. & RUTH A. DIGHTMAN
24. S.M. & ALICE R. SAID
25. M.H. LEWIS & G.L. HUFF
26. LOUISE PETERSON
27. TRUSTEES IND. SCH. DT.
28. P.G. & E. CO.
29. M. LAVANN, R. DIGHTMAN, & L. DERANLEAN, TRS.
30. JAS. H. & B.L. ELLDRIDGE
31. HERBERT C. & VELMA O. WITHERELL
32. M.G. & R.W. WINN
33. CLIFFORD B. & M.J. FOSTER
34. FK. GUNTLY
35. LOUISE PETERSON
36. LOUISE EDWARDS
37. LILLIAN J. SPENCER
38. EUGENIA BOWLES
39. MARTIN E. RUDDOCK
40. GUSSIE RUDDOCK (LIFE EST.) IDA R. GEITNER
41. MARY A. RUDDOCK
42. THOS. A. RUDDOCK
43. C.O. DIGHTMAN (CEM.)
44. ANDERSON VAL. GRANGE #669
45. KENNETH H. & MARION I. GETTY
46. SADALEE K. PALMER-½, HERBERT H. & MARG. SINGLEY-¼, THEO. S. FORD-⅛, & GEORGIA S. FISH-⅛.
47. V.B. & E.H. BAXTER
48. McDONALD, FRED A., RUSSIE R., AUSTIN M., MYRTLE N., MYRTLE R., FRED A. & RUSSIE RAWLES, VERA W. BABCOCK, VERNON R. & ERNEST E. RAWLES, LOIS E. CLOW, ZELPHA MICHAELSON & THELMA FAUGHT
49. VERNON R., MARTHA W., ERNEST E., McDONALD, AUSTIN N., MYRTLE R., FRED A. & RUSSIE RAWLES, VERA W. BABCOCK, LOIS E. CLOW, ZELPHA MICHAELSON, ZELPHA BRUNK, THELMA FAUGHT, THELMA RAWLES, ALAN MILES, BEATRICE STANDISH, H.B. HICKEY & ANN PESULA
50. C.L. & B.M. ORNBAUN
51. MENDOCINO GAS SERVICE
52. SAGE LD. & LBR. CO. (LD.) CHANSLOR-CANFIELD-MIDWAY OIL CO. (OIL, GAS, ETC.)
53. VIOLA C. & ANNETTE L. HOFF
54. MAURICE L. FARRER
55. EDW N. & RUBY E. KNIVILA
56. LEONARD R., MARG. F., MARG. W., & HERBERT H. SINGLEY, SADALEE K. PALMER, THEO. S. FORD, & GEORGIA S. FISH
57. W. I. CRISPIR
58. STATE
59. ANTONE & EMMA J. DELL-AQUA
60. SALLY HUFFAKER, & MINNIE WELLINGTON
61. CAN. CR. SCH. DT.
62. GEO. ARCHIBALD & VIOLA L. SCHOENAHL
63. WALTER E. & EVELYN M. SAND
64. L.L. & V.A. LUTZ
65. ANDERSON VAL. CEM. DT.
66. TRS. GREEN MOUND CEM.
67. CLARE DALEY
68. NELLIE B. SLATER, B.M. FIELD, & E.A. WITHERELL
69. HENRY-¾ & ALBERT-¼ JEARS
70. PHILLIP ROSS (CHANSLOR-CANFIELD-MIDWAY OIL CO.-OIL, ETC.)
71. D.H. & ALTA VAN ZANDT
72. F.H. PERKINS
73. J.W. & M. PETERSON
74. LEON GILL
75. Z.R. WILLIS
76. ANDERSEN VAL. UNION H.S.

--LEGEND--

STATE HWY. ○ U.S. HWY.
PAVED HIGHWAYS
IMPROVED DIRT ROADS
DIRT ROADS
INFERIOR ROADS
RAILROADS
TRAILS
INTERMITTENT CREEKS
SCHOOLS [S]
ELEC. PWR. TRANS. LINES
IRRIGATION CANALS
RANCHO BOUNDARYS
NATL. FOREST BDRYS.

COPYRIGHT BY CHAS. F. METSKER

SCALE 2 IN. - 1 MILE

FOR SALE BY

METSKER MAPS

212 SWETLAND BLDG., PORTLAND, OREGON
111 SOUTH 10TH ST., TACOMA, WASHINGTON
1020 THIRD AVE., SEATTLE, WASHINGTON

TOWNSHIP 15 N., RANGE 14 W. MT. D. M.

MENDOCINO COUNTY, CALIFORNIA

THE LATEST SURVEYS AVAILABLE HAVE BEEN USED IN COMPILING THIS TOWNSHIP. THE ARE SO DIFFERENT FROM THE ORIGINAL SURVEY IN THE SURVEYOR GENERALS OFFICE IT IS IMPOSSIBLE TO INTELLIGENTLY SHOW THE GOV'T. LOTS AND ACREAGES. THEY HAVE BEEN OMITTED.

1 - RUBY HONEYWELL

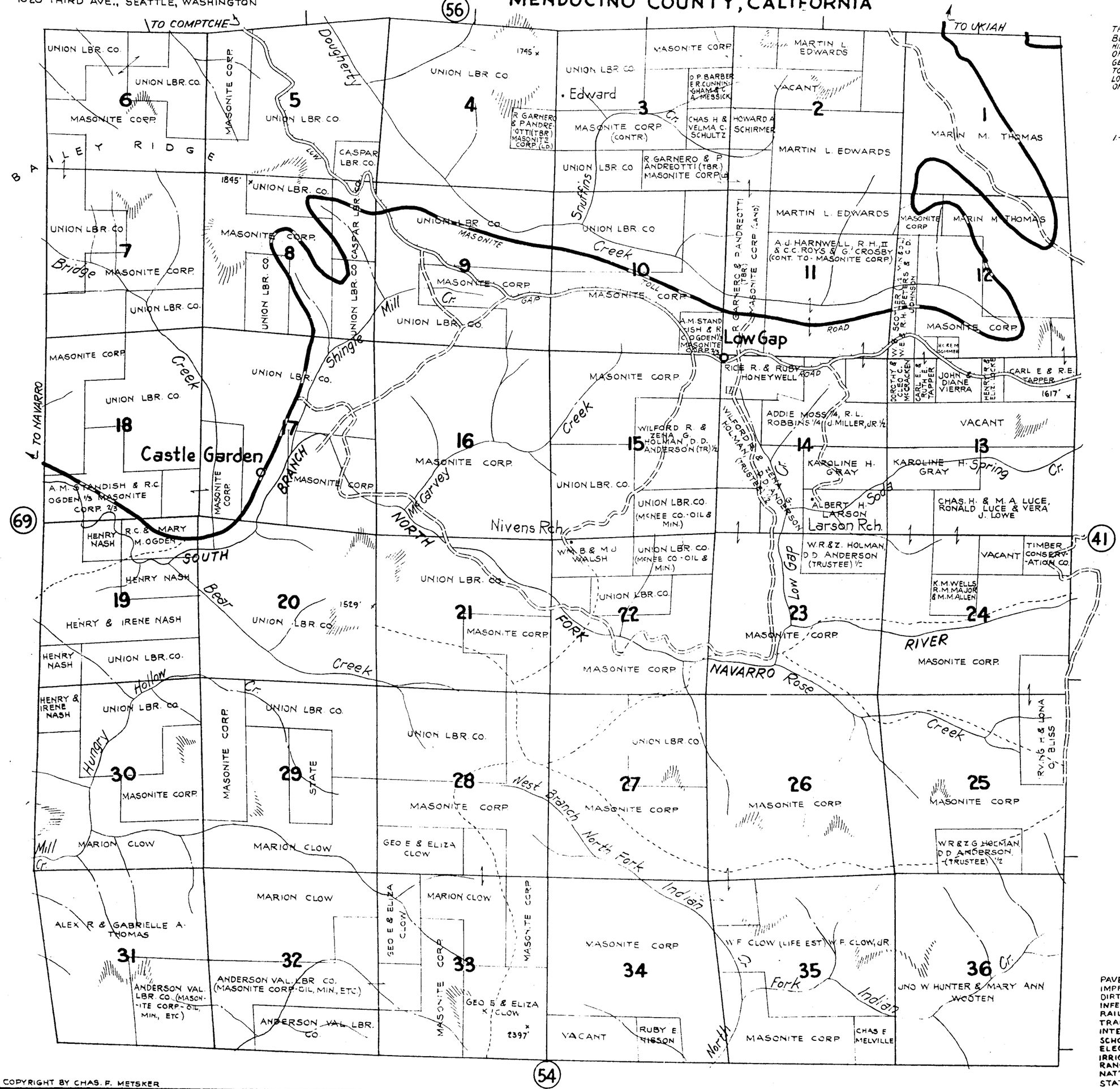

--LEGEND--

PAVED ROADS
IMPROVED ROADS
DIRT ROADS
INFERIOR ROADS
RAILROADS
TRAILS
INTERMITTENT CREEKS
SCHOOLS
ELEC. PWR. TRANS. LINES
IRRIGATION CANALS
RANCHO BOUNDARIES
NAT'L. FOREST BDRYS
STATE L.D. LEASORS

COPYRIGHT BY CHAS. F. METSKER

SCALE 2 IN. - 1 MILE

FOR SALE BY

METSKER MAPS

212 SWETLAND BLDG., PORTLAND, OREGON
111 SOUTH 10TH ST., TACOMA, WASHINGTON
1020 THIRD AVE., SEATTLE, WASHINGTON

TOWNSHIP 16 N., RANGE 14 W. MT. D. M.

MENDOCINO COUNTY, CALIFORNIA

SMALL TRACTS

1. A.M. & BEATRICE M. STANDISH 2/3 & A.M. STANDISH & R.C. OGDEN
2. A.M. STANDISH & R.C. OGDEN & MASONITE CORP.
3. ALLAN M. STANDISH & R.C. OGDEN
4. LEONARD R. & MARG. E. SINGLEY 3/4 (LIFE EST. IN UND. 1/4 INT. TO GEORGIA S. FISH)
5. UNA E. NUNES 1/2 HARRY 1/10 WM. A. 1/10, JANE A. 1/10, UNA E. 1/10 BOYLE & COLLEGE & CONVENT OF SACRED HEART 1/10
6. ANDERSON VAL. LBR. CO. - (OIL & MIN.). CYRIL E. & MODEAN COLLINS
7. ANNA J. HARNWELL, RUFUS ROYS II, CHESTER C. ROYS, GRACE CROSBY CONTRA. TO MASONITE CORP.

--LEGEND--

- STATE HWY. ○ U.S. HWY.
- PAVED HIGHWAYS
- IMPROVED DIRT ROADS
- DIRT ROADS
- INFELIOR ROADS
- RAILROADS
- TRAILS
- INTERMITTENT CREEKS
- SCHOOLS [S]
- ELEC. PWR. TRANS. LINES
- IRRIGATION CANALS
- RANCHO BOUNDARYS
- NAT'L. FOREST BDRYS.

COPYRIGHT BY CHAS. F. METSKER

SCALE 2 IN. = 1 MILE

FOR SALE BY
METSKER MAPS
212 SWETLAND BLDG., PORTLAND, OREGON
111 SOUTH 10TH ST., TACOMA WASHINGTON
1020 THIRD AVE., SEATTLE, WASHINGTON

TOWNSHIP 17 N., RANGE 14 W. MT. D. M.

MENDOCINO COUNTY, CALIFORNIA

1- CHAS. CIANCIO

Two Rock Lkt.

SAGE LAND & LBR. CO., INC.

STATE

JACKSON STATE FOREST

BIG RIVER

EAST BRANCH

Pig Pen Gulch

Martin Creek

Russell Brook

Williams Peak 2783'

Williams Ranch

Johnson Dam Cr.

Irene Peak

Impassable Rocks

Staley

Walker Creek

Valley Fine Cr.

Connolly Ridge

TO CALPELLA

EUGENE R. & CLARA B. SMITH (LD) TWO ROCK LBR. CO., INC. (T&R)

EUGENE R. & CLARA B. SMITH

BENTLY & BERNICE MATHEWS

UNION LBR. CO.

ALBERTO A. & VIRGINIA DE GRASSI

WELCH & WELCH

VACANT

LEO C. & EDITH H. ALLEN

A.J. HARNWELL, R.H. II, C.C. RDYS & G. CROSBY

SAGE LD. & LBR. CO., INC.

SAGE LAND & LBR. CO., INC.

SAGE LD. & LBR. CO., INC.

SAGE LAND & LBR. COMPANY, INC.

SAGE LD. & LBR. CO., INC.

FANNIE T. McCOWEN (LIFE EST.) SAGE LD. & LBR. CO., INC.

LEONARD R. & MARG. SINGLEY 3/4 (LIFE EST. UND. 1/4 INT. TO G.S. FISH)

SAGE LD. L.R. & M.F. SINGLEY 3/4 (LIFE EST. UND 1/4 INT. TO G.S. FISH)

WILLITS REDWOOD PROD. CO.

VIVIAN STALEY

HAROLD E. & VIOLA M. CASTEEL

S.W. & MILDRED G. RICHARDSON

H.S. McDONALD

EDGE D. HOWELL

FK. WILLIAMS

J.C. BOONE

FRED S. & ROBT. G. & DON L. & FRED L. McALLISTER

EVERETT D. COOK 1/2 & HOLLIDAY 1/2

CLAIR

O.D. & MILDRED ELMER

SW 3 MILDRED G. RICHARDSON

LEONARD

--LEGEND--

STATE HWY. (20)	U.S. HWY. (101)
PAVED HIGHWAYS	
IMPROVED DIRT ROADS	
DIRT ROADS	
INFERIOR ROADS	
RAILROADS	
TRAILS	
INTERMITTENT CREEKS	
SCHOOLS	[5]
ELEC PWR. TRANS. LINES	
IRRIGATION CANALS	
RANCHO BOUNDARYS	
STATE FOREST BDRYS.	

COPYRIGHT BY CHAS. F. METSKER

SCALE 2 IN. - 1 MILE

FOR SALE BY

METSKER MAPS

212 SWETLAND BLDG., PORTLAND, OREGON
111 SOUTH 10TH ST., TACOMA, WASHINGTON
1020 THIRD AVE., SEATTLE, WASHINGTON

TOWNSHIP 18 N., RANGE 14 W. MT. D. M.

MENDOCINO COUNTY, CALIFORNIA

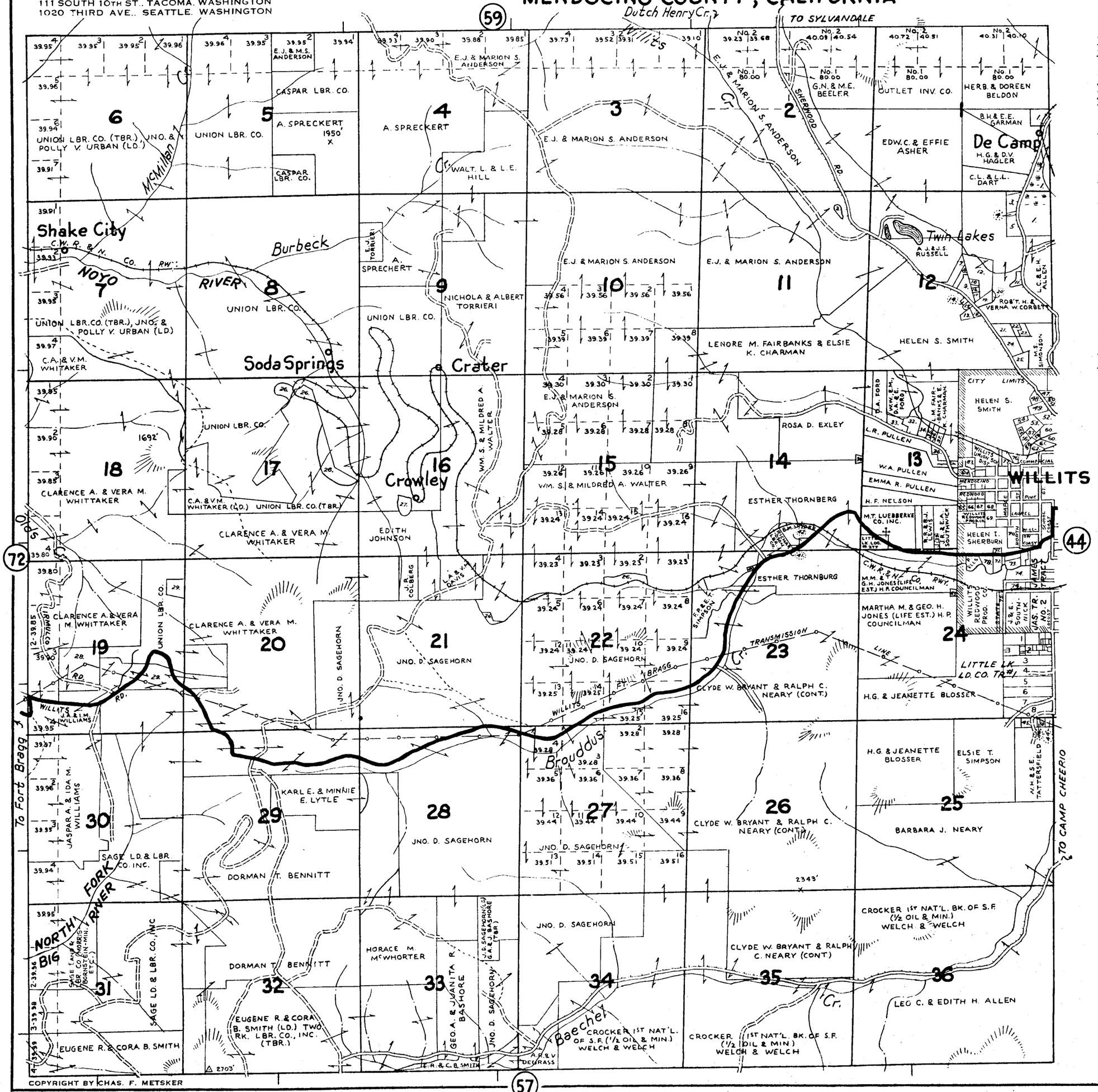

SMALL TRACTS

1. E.H. & EMILY G. MAIZE
2. JNO. P. & GERTRUDE M. MANDT
3. RAY E. & ELVIRA K. SANDERS
4. H.E. & D.T. LAMB
5. ERNEST J. & ELMA E. KENNEDY
6. J. & W. HARDAWAY
7. CARL & IRENE FRIEDRICHSEN
8. S.G. & NYLA B. KERN
9. E.M. & D.A. COVEY
10. F.J. & A.W. CHRISTIE
11. LEROY & JULIA DECKER
12. ROB'T. A. & MARY A. SCHENCK-1/3 & R.R. CHAFFE & JOS. FARLEY-2/3.
13. PERRY C. SMITH
14. K.O. & C.A. SMITH, JR.
15. DON E. & F.B. WILLIAMS
16. WOLF CR. TBR. CO., INC.
17. K.C. & E.L. MAHAN
18. JOS. & LOUISE K. FARLEY
19. W.J.F. & P.H. SAWLEY
20. ALEX. & AMY DYER
21. G.M. & C.S. WAGONET (CONT.)
22. G.M. & C.S. WAGONET
23. ROB'T. E. & HATTIE O. BURTON
24. ESTELLE B. & ROB'T. B. JENSEN
25. ROB'T. W. & PHYLLIS HAMILTON
26. C.W. R.R. & N. CO.
27. STANLEY & VIOLET V. HORSTMAN
28. JASPAR A. & IDA M. WILLIAMS (LD.) MARG. S. SIMONSON (TBR.)
29. C.A. & V.M. WHITTAKER (LD.) UNION LBR. CO. (TBR.)
30. RICH. M. & NORMA M. EXLEY
31. SAGE LD. & LBR. CO. (MORRIS-BORNSTEIN, MIN., ETC.)
32. R.B. & C.J. HIGGINS & F.W. & L.E. SOWASH
33. MERVYN F. & OLGA R. TRIPP (CONT.)
34. N.N. & C.J. MURRAY
35. P.J. & ANNA B. CHIAPETTO
36. HARRY T. & MARION C. LEWIS (CONT.)
37. HANS & HELEN SCHWENCK
38. LENORE M. FAIRBANKS
39. EDW. A. TROTMAN
40. TOWN OF WILLITS
41. G.H. & E.C. PETERSON
42. R.J. & I. HAWKES
43. MARTHA M. JONES
44. T. JEROME AMES
45. T. JEROME AMES
46. DALE & DOREEN TATMAN
47. R.A. & VERNA HALEY
48. GEO. W. GREEN
49. L.H. & A.D. McKENZIE
50. H. & E. STEEN
51. G. FORNEY
52. R. MURRAY & N.T. ANCONA
53. W.D. & NAN B. FORD
54. D. & L. PITTMAN
55. P.G. & E. CO.
56. EDWIN & MARIE VAN CLEEMPUT
57. BESSIE BITTENBENDER
58. JNO. & DORIS I. PURDY
59. O. & A.B. ROOKS & R. CONNOR
60. ERNEST KEMPER
61. R. CONNOR
62. JNO. & DORIS I. PURDY
63. NORTWESTERN ADD.
64. E. PULLEN & V.T. & A. LEWIS
65. J.H. & A.E. ROBINSON
66. GEO. S. & LENA E. HARRAH
67. S.W. & M.G. RICHARDSON
68. A.B. GUSLANDER
69. E.M., JR. & PATRICIA McKEE
70. WAYNE D. WHITNEY
71. A.W. & E.C. LEE
72. T.E. & ETHEL L. WATSON
73. FK. A. FORD
74. S.W. & M.G. RICHARDSON
75. I. & G. ANDERSON
76. E.I. STANLEY & L.L. DEVILBISS
77. N.A. REYNOLDS
78. S. & E. LEDFORD

LITTLE LK. LD. CO'S. TR. NO. 1

1-2-8- SMALL TRS.
3-EUGENE H. & WILMA J. PEDWELL
4-MAX F., JR. & K. MEDEFIND
5-G.A. & CLARA B. ROBINSON
6-D.L. ALLYN
7-HENRY & PERLE HAEHL

--LEGEND--

STATE HWY. U.S. HWY.
PAVED HIGHWAYS
IMPROVED DIRT ROADS
DIRT ROADS
INFERIOR ROADS
RAILROADS
TRAILS
INTERMITTENT CREEKS
SCHOOLS
ELEC. PWR. TRANS. LINES
IRRIGATION CANALS
RANCHO BOUNDARYS
NATL. FOREST BDRYS

COPYRIGHT BY CHAS. F. METSKER

SCALE 2 IN. - 1 MILE

FOR SALE BY
METSKER MAPS
212 SWETLAND BLDG., PORTLAND, OREGON
111 SOUTH 10TH ST., TACOMA, WASHINGTON
1020 THIRD AVE., SEATTLE, WASHINGTON

TOWNSHIP 19 N., RANGE 14 W. MT.D.M.

MENDOCINO COUNTY, CALIFORNIA

THE LATEST SURVEYS AVAILABLE HAVE BEEN USED IN COMPILING THIS TOWNSHIP. THEY ARE SO DIFFERENT FROM THE ORIGINAL SURVEY IN THE SURVEYOR GENERALS OFFICE IT IS IMPOSSIBLE TO INTELLIGENTLY SHOW THE GOVERNMENT LOTS AND ACREAGES. THEY HAVE BEEN OMITTED

SMALL TRACTS

1. SHERWOOD SCHOOL DIST.
2. L.E. & ETHEL JAMES
3. MURRAY L. & EDNA E. KELSOE
4. E.J. & MARION S. ANDERSON (TBR. CONTR. TO WEST COAST REDWOOD CO.)
5. TBR. CONSERVATION CO. (TBR.) H.A. REYNOLDS (LAND) (OLD RAILWAY GRADE)
6. ROWE SCH. DIST.
7. TBR. CONSERVATION CO.
8. NONA VOSSENKAUL & GEO. TATARINOFF
9. SALLY LONG
10. ALPHONSO & ALUARETTA GARRIDO
11. JACK C. MORGAN
12. WM. & MARTHA E. SCHOETZ
13. RAY & HELEN F. BARKHURST
14. A.J. & HATTIE J. KERR (CONTR. TO ANNE J. McCONNELL)
15. J.R. & BERNICE H. GERMAN
16. H.P. & ANN M. McKOONS
17. AUBREY H. KENNEDY
18. LEWIS G. & EULA L. THORNTON
19. MARY J. WILLIAMS (LAND) - STATE (TBR.)
20. W.R. & MARG. WILDER
21. DORWIN F. & MAYME HOLLIDAY
22. DORWIN F. HOLLIDAY
23. REMO W. & MARY L. VILLANOVO
24. RUTH L. BURROWS
25. RICHARD V. & MARY A. GOLDSBERRY
26. M.K. SIDENER
27. OSCAR E. MEADS
28. CLARA TRUDGEN & EMIL K. & GLADYS M. SOLEVAAG
29. ALICE GINOCHIO
30. GEO. M. & THELMA STEWART
31. EUGENE V.P. MOODY & LEVERNE ROSE KENNEY
32. R.H. O'DONNELL
33. GEO. A. & NANCY N. TALBOT
34. CHRIS CHRISTOPHERSON (LAND) STATE (TBR.)

--LEGEND--

- PAVED ROADS
- STATE HWYS. UNPAVED
- IMPROVED ROADS
- INFERIOR ROADS
- RAILROADS
- DIRT ROADS
- TRAILS
- INTERMITTENT CREEKS
- SCHOOLS [S]
- STATE LAND LEASORS (L)

COPYRIGHT BY CHAS. F. METSKER

SCALE 2 IN. - 1 MILE

FOR SALE BY

METSKER MAPS

212 SWETLAND BLDG., PORTLAND, OREGON
111 SOUTH 10TH ST., TACOMA, WASHINGTON
1020 THIRD AVE., SEATTLE, WASHINGTON

TOWNSHIP 20 N., RANGE 14 W. MT. D. M.

MENDOCINO COUNTY, CALIFORNIA

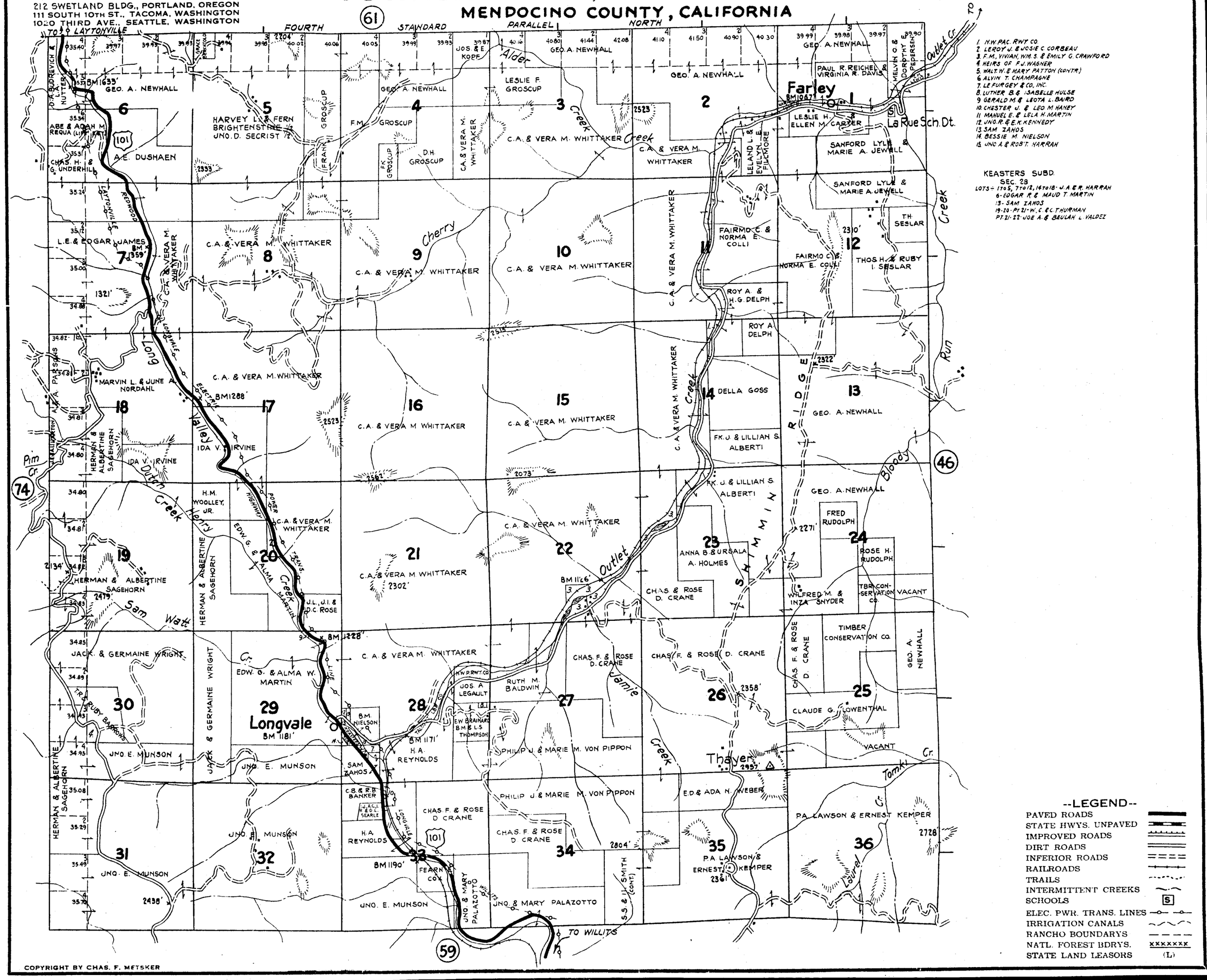

1. N.W. PAC. RWY. CO.
2. LEROY J. & JOSIE C. CORBEAU
3. F.M., VIVIAN, WM. S. & EMILY G. CRAWFORD
4. HEIRS OF F.J. WAGNER
5. WALT. W. & MARY PATTON (CONTR.)
6. ALVIN T. CHAMPAGNE
7. LE FURGEY & CO., INC.
8. LUTHER B. & ISABELLE HULSE
9. GERALD M. & LEOTA L. BAIRD
10. CHESTER J. & LEO M. HANEY
11. MANUEL E. & LELA H. MARTIN
12. JNO. R. & E.K. KENNEDY
13. SAM ZAHOS
14. BESSIE M. NIELSON
15. JNO. A. & ROB'T. HARRAH

KEASTERS SUBD.
SEC. 28
LOTS - 1 TO 5, 7 TO 12, 14 TO 18 - J.A. & R. HARRAH
6 - EDGAR R. & MAUD T. MARTIN
13 - SAM ZAHOS
19-20 - PT. 21 - W. C. & C. THURMAN
PT. 21-22 - JOE A. & BEULAH L. VALDEZ

--LEGEND--

- PAVED ROADS
- STATE HWYS. UNPAVED
- IMPROVED ROADS
- DIRT ROADS
- INFERIOR ROADS
- RAILROADS
- TRAILS
- INTERMITTENT CREEKS
- SCHOOLS
- ELEC. PWR. TRANS. LINES
- IRRIGATION CANALS
- RANCHO BOUNDARYS
- NATL. FOREST BDRYS.
- STATE LAND LEASORS (L)

COPYRIGHT BY CHAS. F. METSKER

SCALE 2 IN. - 1 MILE

FOR SALE BY
METSKER MAPS
212 SWETLAND BLDG., PORTLAND, OREGON
111 SOUTH 10th ST., TACOMA, WASHINGTON
1020 THIRD AVE., SEATTLE, WASHINGTON

TOWNSHIP 21 N., RANGE 14 W. MT. D. M.

MENDOCINO COUNTY, CALIFORNIA

THE LATEST SURVEYS AVAILABLE HAVE BEEN USED IN COMPILING THIS TOWNSHIP. THEY ARE SO DIFFERENT FROM THE ORIGINAL SURVEY IN THE SURVEYOR GENERALS OFFICE IT IS IMPOSSIBLE TO INTELLIGENTLY SHOW THE GOVERNMENT LOTS AND ACREAGES. THEY HAVE BEEN OMITTED.

1. SHERMAN & H. GRAVES (CONTR.)
2. ELTON W. & NELLIE E. DEAN
3. JOS. C. & MATHILDE BERNS
4. AGNES B. SEAL
5. J.W. & G. CANTRELL
6. JACK W. EMMONS
7. WM. H. BOESE
8. W.H. & R.L. BOESE
9. H.N. & S.M. STANLEY
10. RAY E. & RUTH O. EVANS
11. RUSSELL & HELEN ROWE
12. JNO. A. & MARG. R. McDONALD
13. BUILDING PROPERTIES, INC.
14. JOS. D. & C.M. NEIDHORDT (CONTR.)

--LEGEND--

- PAVED ROADS
- STATE HWYS. UNPAVED
- IMPROVED ROADS
- DIRT ROADS
- INFERIOR ROADS
- RAILROADS
- TRAILS
- INTERMITTENT CREEKS
- SCHOOLS [S]
- ELEC. PWR. TRANS. LINES
- IRRIGATION CANALS
- RANCHO BOUNDARYS
- NATL. FOREST BDRYS.
- STATE LAND LEASORS (L)

COPYRIGHT BY CHAS. F. METSKER

SCALE 2 IN. - 1 MILE

FOR SALE BY

METSKER MAPS

212 SWETLAND BLDG., PORTLAND, OREGON
111 SOUTH 10TH ST., TACOMA, WASHINGTON
1020 THIRD AVE., SEATTLE, WASHINGTON

TOWNSHIP 22 N., RANGE 14 W. MT. D.M.

MENDOCINO COUNTY, CALIFORNIA

SMALL TRACTS

1-NORTHWESTERN PACIFIC RWY. CO.
2-PAUL D. & ETHEL ANDERSON
3-JNO. & MAY D. 1/4, J.K. & DOROTHY M. WEHRMAN 1/4 & V.P. & P.M. KEITH
4-WM. W. FALES, JOS. & JNO. VINTON

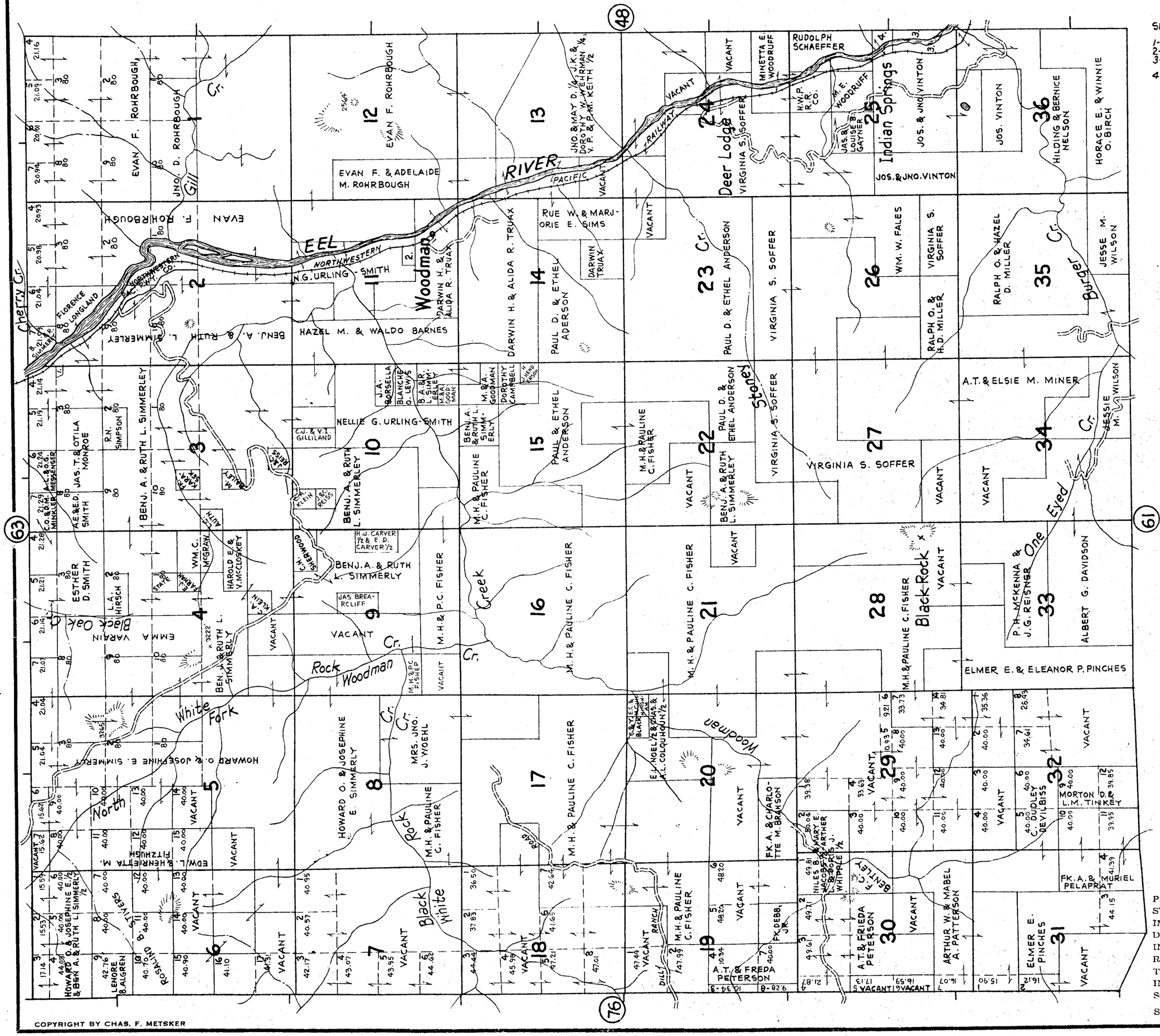

--LEGEND--

PAVED ROADS
STATE HWYS. UNPAVED
IMPROVED ROADS
DIRT ROADS
INFERIOR ROADS
RAILROADS
TRAILS
INTERMITTENT CREEKS
SCHOOLS (S)
STATE LAND LEASORS (L)

COPYRIGHT BY CHAS. F. METSKER

SCALE 2 IN. - 1 MILE

FOR SALE BY
CHAS. F. METSKER

212 SWETLAND BLDG., PORTLAND, OREGON
111 SOUTH 10TH ST., TACOMA, WASHINGTON
1020 THIRD AVE., SEATTLE, WASHINGTON

TOWNSHIP 23 N., RANGE 14 W. MT. D. M.

MENDOCINO COUNTY, CALIFORNIA

SMALL TRACTS
1-J. CRAIG & BETTY M. MANNING
2-ESTELLA J. & ROBT. MANN
3-CHAS. E. & ARRA MORGAN
4-MARG. S. SIMONSON, ESTLE S. BEARD, LILA M. ANDERSON, MADALAINE D. KLOSE, JEAN I. MONDAY & LEITH A. THOMPSON
5-ORA L. MURRAY
6-ESTEE S. BEARD, LILA M. ANDERSON MADALAINE D. KLOSE, JEAN I. BEARD
7-HOWARD O. & JOSEPHINE E. SIMMERLEY
8-HOWARD O. & JOSEPHINE E. SIMMERLEY 1/2 & BEN A. & RUTH L. SIMMERLEY 1/2
9-ARABELL MCKEE HUFBAUER
10-J. MARION WEBB, MARG. C. MONTEIRO, & LAURA L. RICHARDSON
11-MARG. S. SIMONSON, ESTLE S. BEARD, LILA M. ANDERSON, MADALINE D. KLOSE, JEAN I. BEARD, & LEITH A. THOMPSON
12-ESLE S. BEARD, MARG. S. SIMONSON, LILA M. ANDERSON, MADALAINE D. KLOSE, JEAN I. MONDAY & LEITH A. THOMPSON
13-RAYMOND M. & HELENE C. MORIN
14-WM. BENTLEY & PATRICK BRADY
15-RICHARD S. WARREN
16-WALTER E. GOODMAN
17-MRS. ANNA J. GRAY

--LEGEND--
PAVED ROADS
STATE HWYS. UNPAVED
IMPROVED ROADS
DIRT ROADS
INFERIOR ROADS
RAILROADS
TRAILS
INTERMITTENT CREEKS
SCHOOLS [S]
ELEC. PWR. TRANS. LINES
IRRIGATION CANALS
RANCHO BOUNDARYS
NAT'L. FOREST BDRYS. XXXXXXX
STATE LAND LEASORS (L)

NOTE: ALL OF THIS TWP. WHICH IS EAST OF EEL RIVER IS IN ROUND VALLEY INDIAN RESERVATION

COPYRIGHT BY CHAS. F. METSKER

SCALE 2 IN. - 1 MILE

FOR SALE BY

METSKER MAPS

212 SWETLAND BLDG., PORTLAND, OREGON
111 SOUTH 10TH ST., TACOMA, WASHINGTON
1020 THIRD AVE., SEATTLE, WASHINGTON

TOWNSHIP 24 N., RANGE 14 W. MT. D. M.

MENDOCINO COUNTY, CALIFORNIA

1. ADELINE G. GODDARD
2. RUSSELL W. CUMMINS

COPYRIGHT BY CHAS. F. METSKER

--LEGEND--

- PAVED ROADS
- STATE HWYS. UNPAVED
- IMPROVED ROADS
- DIRT ROADS
- INFERIOR ROADS
- RAILROADS
- TRAILS
- INTERMITTENT CREEKS
- SCHOOLS [S]
- ELEC. PWR. TRANS. LINES
- IRRIGATION CANALS
- RANCHO BOUNDARYS
- NATL. FOREST BDRYS. XXXXXXX
- STATE LAND LEASORS (L)

SCALE 2 IN. - 1 MILE

FOR SALE BY
METSKER MAPS
212 SWETLAND BLDG., PORTLAND, OREGON
111 SOUTH 10TH ST., TACOMA, WASHINGTON
1020 THIRD AVE., SEATTLE, WASHINGTON

TOWNSHIP 11 N., RANGE 15 W. MT. D. M.

(66) MENDOCINO COUNTY, CALIF.

THE LATEST SURVEYS AVAILABLE HAVE BEEN USED IN COMPILING THIS TOWNSHIP. THEY ARE SO DIFFERENT FROM THE ORIGINAL SURVEY IN THE SURVEYOR GENERALS OFFICE IT IS IMPOSSIBLE TO INTELLIGENTLY SHOW THE GOVERNMENT LOTS AND ACREAGES. THEY HAVE BEEN OMITTED.

1. HAL S. & ALFRED H BISHOP & HELEN A. McGOVERN & MINNIE M. PEGUES.
2. TRUSTEES OAK RDG. SCH. DT.
3. LYGIA E. HUNTER
4. J.H & ZELDA O. WINSBY
5. HERMAN M & RUBY A. KELLER
6. WM F. & ROSE ELLA E. RADICK
7. HERMAN G. TOCK & C. BRANDT (LIFE EST)
8. BYRON G. & MURIEL E. STUART
9. TESS S. & DOROTHY NIELSON
10. LESTER L. & LILLIE M. GRAFF
11. CLARENCE D. & MYRTLE L. SKRABLE
12. JNO. W. & MARY C MUNTON
13. OTTO REUTER
14. H. LEO & INA WILLMAN
15. ARNOLD W. & LORRAINE LINSCHEID
16. RALPH W & MARG. F. HUBBARD
17. WM. H & ANNIE COMBELLACK
18. FRED J. & GRACE BOSCACCI
19. TRYGVE & ADA GUNDERSON
20. JESSIE F. & FANNIE J. HENDERSON
21. H. L. WILMANN & C. J. GAISER
22. R.T. & A. LANE - 1/2 & PETER MIHANOS - 1/2
23. GEO. W. VANDERVERT
24. LEE & DONNA M MERRIT
25. D.E. WHEELER & ROB'T. T. FOSTER
26. GREGORY S. & CAROLYN SMITH
27. EWELL E. & EDNA R. McMILLAN
28. H.B, S.M, H.B. & B.E. WARNER
29. F.K. ELLWOOD & M.L. COFFIN
30. J.F. PRESTWOOD
31. URLIC ROSS & MAUDE M. DORRETT
32. " " " " " "
33. NIELS CHRISTIAN & KATHERINE SORENSON
34. R.J. & H.C. BOWMAN & J. & O KILDOW
35. CORT G. & LUCILLE HUSING
36. JNO. FERREIA & MARY T. SANTOS
37. RALPH L. & KATHRYN WASHBURN
38. JESSIE M NEWCOMB
39. ANASTASIA MEYER
40. LOUIS KOVACS & ESCHEN ERIKSEN
41. J.E. & B.B. LEWIS
42. C.D. COX
43. JESSIE M. NEWCOMB
44. J.P. & GAIL S. SMITH
45. ANDW. J. & GOLDIE L. CATES
46. NORMAN S. & VIDA L. PIERCE
47. A.R. & E.M. CRANSTON
48. C.L. BUTLER (CONTR. TO R.D. & M.D MILLER)
49. MRS. BOBBIE BLEWITT
50. SAM'L. R. & HELEN WARNOCK
51. WM. S. PIERCE
52. BARNEY SMITH & JOS. CRELIAN
53. JAS. L & MARY SAWYER
54. COLLINS R. CHISHOLM
55. JNO. D. & CYNTHIA M. GENTRY
56. P.G & E. CO.
57. WM. F. & EDITH L. PARNETT
58. HERMAN TOCK
59. FISH RK. SCH. DT.
60. L.G. DRAKE
61. J.K. & M.E. WRIGHT
62. W & R.H. COMBS - 1/3, A.J & R.E. CANTON 1/3, & H.P & B.R. GARD - 1/3.
63. CATH. K. 7/18, CHAS. B.G 7/18, L.S. - 2/18 & STANWOOD A. MURPHY - 2/18.
64. FRED HOLM
65. EDW. R. & JEAN NORTON
66. ROY M. & VIRGINIA BUNT
67. ENA B. DOMBAUGH
68. JOS. L. PANICK
69. E.W. RITTER & E. HUCKABYE
70. ANTHONY & C.V VIERA
71. ALEX M. PEDOTTI
72. HENRY B. & ROSA B. MAUS
73. T.F. & S.K. McCARTHY

COPYRIGHT BY CHAS. F. METSKER

SCALE 2 IN. - 1 MILE

FOR SALE BY
METSKER MAPS
212 SWETLAND BLDG., PORTLAND, OREGON
111 SOUTH 10TH ST., TACOMA, WASHINGTON
1020 THIRD AVE., SEATTLE, WASHINGTON

TOWNSHIP 12 N., RANGE 15 W. MT. D. M.

MENDOCINO COUNTY, CALIFORNIA

THE LATEST SURVEYS AVAILABLE HAVE BEEN USED IN COMPILING THIS TOWNSHIP THEY ARE SO DIFFERENT FROM THE ORIGINAL SURVEY IN THE SURVEYOR GENERALS OFFICE IT IS IMPOSSIBLE TO INTELLIGENTLY SHOW THE GOVERNMENT LOTS AND ACREAGES. THEY HAVE BEEN OMITTED.

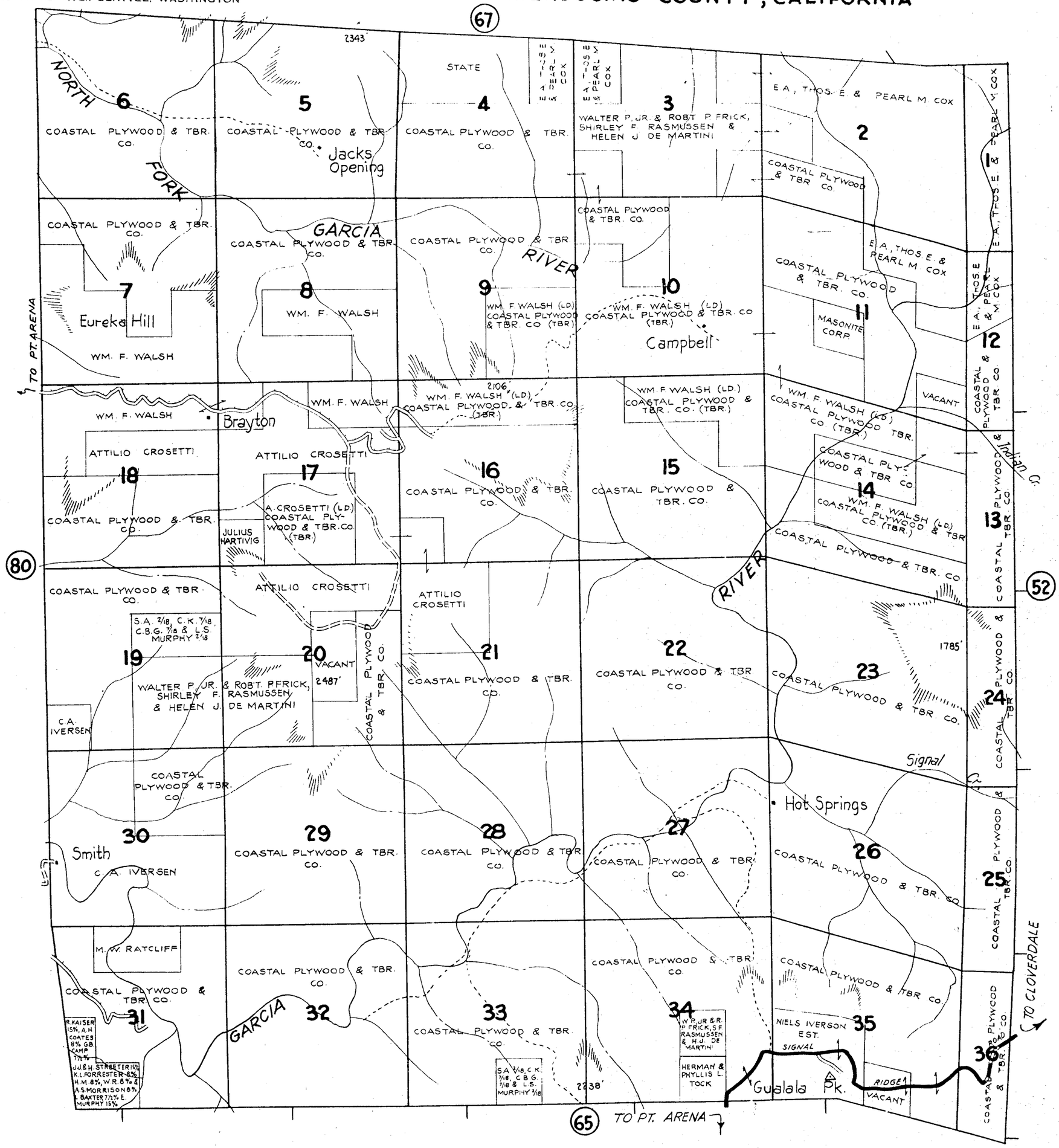

--LEGEND--

- STATE HWY. ○ U.S. HWY. ⬡
- PAVED HIGHWAYS
- IMPROVED DIRT ROADS
- DIRT ROADS
- INFERIOR ROADS
- RAILROADS
- TRAILS
- INTERMITTENT CREEKS
- SCHOOLS [S]
- ELEC. PWR. TRANS. LINES
- IRRIGATION CANALS
- RANCHO BOUNDARYS
- NATL. FOREST BDRYS. XXXXXXX

COPYRIGHT BY CHAS. F. METSKER

SCALE 2 IN. - 1 MILE

FOR SALE BY

METSKER MAPS

212 SWETLAND BLDG., PORTLAND, OREGON
111 SOUTH 10TH ST., TACOMA, WASHINGTON
1020 THIRD AVE., SEATTLE, WASHINGTON

TOWNSHIP 13 N., RANGE 15 W. MT. D. M.

MENDOCINO COUNTY, CALIFORNIA

THE LATEST SURVEYS AVAILABLE HAVE BEEN USED IN COMPILING THIS TOWNSHIP. THEY ARE SO DIFFERENT FROM THE ORIGINAL SURVEY IN THE SURVEYOR GENERALS OFFICE IT IS IMPOSSIBLE TO INTELLIGENTLY SHOW THE GOVERNMENT LOTS AND ACREAGES. THEY HAVE BEEN OMITTED.

SMALL TRACTS

1. CHANSLOR-CANFIELD-MIDWAY OIL CO. (OIL, ETC.) PHILLIP ROSS (CONTR. TO -(TBR.) EDW. CORNBLUM, E.W. VAN BUSKIRK & L. H. PRICE 9/8/A COASTWISE CONST. CO.)
2. PHILLIP ROSS & WALT. L. EHRLICH (CONTR. TO E.W. VAN BUSKIRK & L.H. PRICE 9/8/A COASTWISE CONSTR. CO)
3. JEAN PIPER-1/2, GOODYEAR REDWOOD CO.-1/2 JNO. R. PIPER (LD.)
4. HENRY STREHLOW-1/2, HENRY, HERMAN, ALBERT, WALTER & AUGUST STREHLOW & MYRTLE HAMILTON-1/2
5. RUTH LOGASA (SUB. TO LIFE EST. OF HOWARD A. SIMPSON)
6. MT. VIEW SCH. DIST.
7. MARIO BERTOLUCCI (LESS FISH, MIN., OIL, ETC.)

--LEGEND--

STATE HWY. ◯ U.S. HWY. ⛉
PAVED HIGHWAYS
IMPROVED DIRT ROADS
DIRT ROADS
INFERIOR ROADS
RAILROADS
TRAILS
INTERMITTENT CREEKS
SCHOOLS [S]
ELEC. PWR. TRANS. LINES
IRRIGATION CANALS
RANCHO BOUNDARYS
NATL. FOREST BDRYS. XXXXXXX

COPYRIGHT BY CHAS. F. METSKER

SCALE 2 IN. - 1 MILE

FOR SALE BY

METSKER MAPS

212 SWETLAND BLDG., PORTLAND, OREGON
111 SOUTH 10TH ST., TACOMA, WASHINGTON
1020 THIRD AVE., SEATTLE, WASHINGTON

TOWNSHIP 14 N., RANGE 15 W. MT. D. M.

MENDOCINO COUNTY, CALIFORNIA

THE LATEST SURVEYS AVAILABLE HAVE BEEN USED IN COMPILING THIS TOWNSHIP. THEY ARE SO DIFFERENT FROM THE ORIGINAL SURVEY IN THE SURVEYOR GENERALS OFFICE IT IS IMPOSSIBLE TO INTELLIGENTLY SHOW ALL GOVERNMENT LOTS AND ACREAGES. SOME HAVE BEEN OMITTED.

SMALL TRACTS

1. JOS. PRONSOLINO
2. RHEA B. PETERSON
3. PHILLIP ROSS TBR. CONT. TO EDW. CORNBLUM, E.W. VAN BUSKIRK & L.H. PRICE D/B/A COAST WISE CONST. CO.
4. M.A. & E. ROBINSON
5. JACK R. CLOW
6. WM. & JUANITA A. MADDUX
7. CHARLEY M. BLOYD
8. MARK & DORTHY KINGSTON
9. ARTHUR W. & MABLE I. GOSSMAN
10. CHARLES E. BENTON
11. ANDERSON VAL. CEM. DT.
12. CLARENCE A. & IRMA R. HULBERT
13. MILDRED ARNOLD
14. G.R.D. BENNETT
15. JANE CARDINS
16. MARY J. MILLS
17. JANET MEREDITH
18. MAPLE BASIN TBR. CO. & CROFOOT LBR. CO. (TBR.) EARL & FRANCES B. SHERMAN (LD.)
19. MAPLE BASIN TBR. CO. & CROFOOT LBR. CO. (TBR.) CROFOOT LBR. CO. (LD.)
20. ADON POLI
21. MRS. ROSE SALATINA, MRS. KATE BONINI, JNO. PELLEGRINO, VICTOR, ALBERT, CHAS., INEZ WILLIE & FRANK GIOVANNETTI (1/20 EACH) LOUIE C. & GUIDOM VALENTI 9/20
22. VICTOR R. & MURIEL ANDERSON ANDREW F. MAHONEY, JR. & JNO. E. KINNEY
23. JACK R. & KATH. L. CLOW
24. E.V. & E.P. CLARK

--LEGEND--

STATE HWY. ◯ U.S. HWY. ⬠
PAVED HIGHWAYS
IMPROVED DIRT ROADS
DIRT ROADS
INFERIOR ROADS
RAILROADS
TRAILS
INTERMITTENT CREEKS
SCHOOLS [S]
ELEC. PWR. TRANS. LINES
IRRIGATION CANALS
RANCHO BOUNDARYS
NATL. FOREST BDRYS. XXXXXX

COPYRIGHT BY CHAS. F. METSKER

SCALE 2 IN. - 1 MILE

FOR SALE BY
METSKER MAPS
212 SWETLAND BLDG., PORTLAND, OREGON
111 SOUTH 10TH ST., TACOMA, WASHINGTON
1020 THIRD AVE., SEATTLE, WASHINGTON

TOWNSHIP 15 N., RANGE 15 W. MT. D. M.

MENDOCINO COUNTY, CALIFORNIA

THE LATEST SURVEYS AVAILABLE HAVE BEEN USED IN COMPILING THIS TOWNSHIP. THEY ARE SO DIFFERENT FROM THE ORIGINAL SURVEY IN THE SURVEYOR GENERALS OFFICE IT IS IMPOSSIBLE TO INTELLIGENTLY SHOW THE GOVERNMENT LOTS AND ACREAGES. THEY HAVE BEEN OMITTED.

SMALL TRACTS
1-FORD M. & EDITH C. CONVERSE (LD)
UNION LBR. CO. (TBR.)
2-LOREN & NELLIE BLOYD
3-CURTIS C. & GWYNETH RANDALL
5-RICH. R. & JOYCE L. OWINGS
6-EARL V. & ESTHER R. CLARK
7-JOE T. & ELVIRA M. PINOLI
8-NOEL L. & GRACE PINOLI
9-COUNTY
10-RUSSELL C. HEACOX
11-ELLA V. PALMER

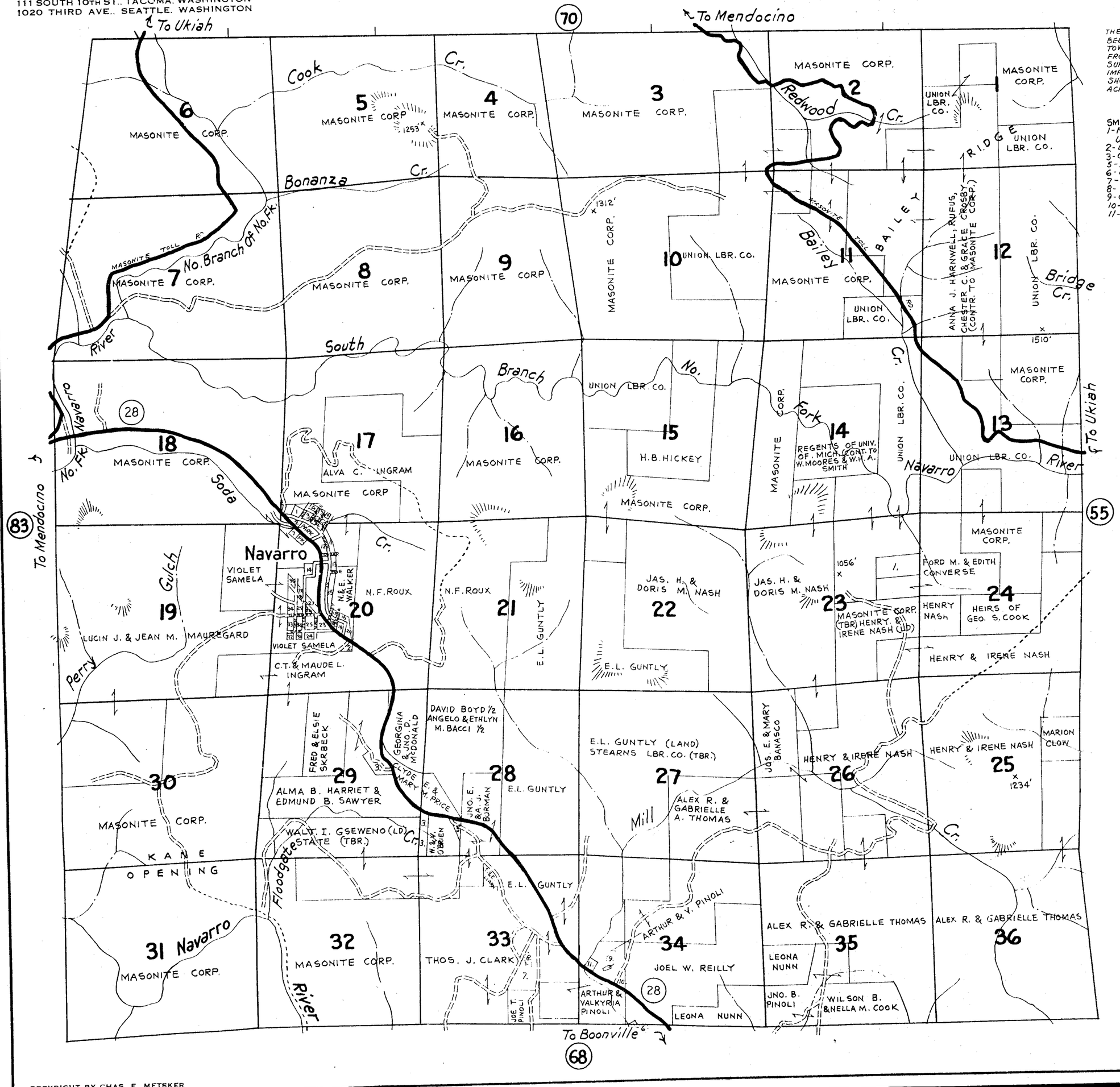

--LEGEND--
STATE HWY. ○ U.S. HWY. ⬡
PAVED HIGHWAYS
IMPROVED DIRT ROADS
DIRT ROADS
INFERIOR ROADS
RAILROADS
TRAILS
INTERMITTENT CREEKS
SCHOOLS [S]
ELEC PWR. TRANS LINES
IRRIGATION CANALS
RANCHO BOUNDARYS
NATL. FOREST BDRYS. xxxxxxx

COPYRIGHT BY CHAS. F. METSKER

SCALE 2 IN. - 1 MILE

FOR SALE BY
METSKER MAPS
212 SWETLAND BLDG., PORTLAND, OREGON
111 SOUTH 10TH ST., TACOMA, WASHINGTON
1020 THIRD AVE., SEATTLE, WASHINGTON

TOWNSHIP 16 N., RANGE 15 W. MT. D. M.

MENDOCINO COUNTY, CALIFORNIA

SMALL TRACTS

1. CARL J. PETERSON (LAND) WM. H. OPPEN-LANDER (TBR.) LIFE EST. OF LULU M. OPPENLANDER
2. LENA MESHISKNEK
3. GEO. & MARIE TERRY
4. ELIZ. NOLL, IDA VERMILYER, EVELYN JOHNSON, MINNIE HOWELL, HELEN ALVERSON, HAZEL DUNSCOMB, & ALVIN & WM. JOHNSON
5. TRUSTEES OF HANSEN SCH. DIST.
6. LEW. H. & VERNA L. ELLISON (TBR.) & SIDNEY R. SPRING, S.P. (LAND)
7. MACY LEAK (LAND) & JNO. MAYFIELD (TBR.)
8. REUBEN C. & JEAN J. GARRAHAN

--LEGEND--

- PAVED ROADS
- STATE HWYS. UNPAVED
- IMPROVED ROADS
- DIRT ROADS
- INFERIOR ROADS
- RAILROADS
- TRAILS
- INTERMITTENT CREEKS
- SCHOOLS
- ELEC. PWR. TRANS. LINES
- IRRIGATION CANALS
- RANCHO BOUNDARYS
- NATL. FOREST BDRYS.
- STATE LAND LEASORS (L)

COPYRIGHT BY CHAS. E. METSKER

SCALE 2 IN. - 1 MILE

FOR SALE BY

METSKER MAPS

212 SWETLAND BLDG., PORTLAND, OREGON
111 SOUTH 10TH ST., TACOMA, WASHINGTON
1020 THIRD AVE., SEATTLE, WASHINGTON

TOWNSHIP 17 N., RANGE 15 W. MT. D. M.

MENDOCINO COUNTY, CALIFORNIA

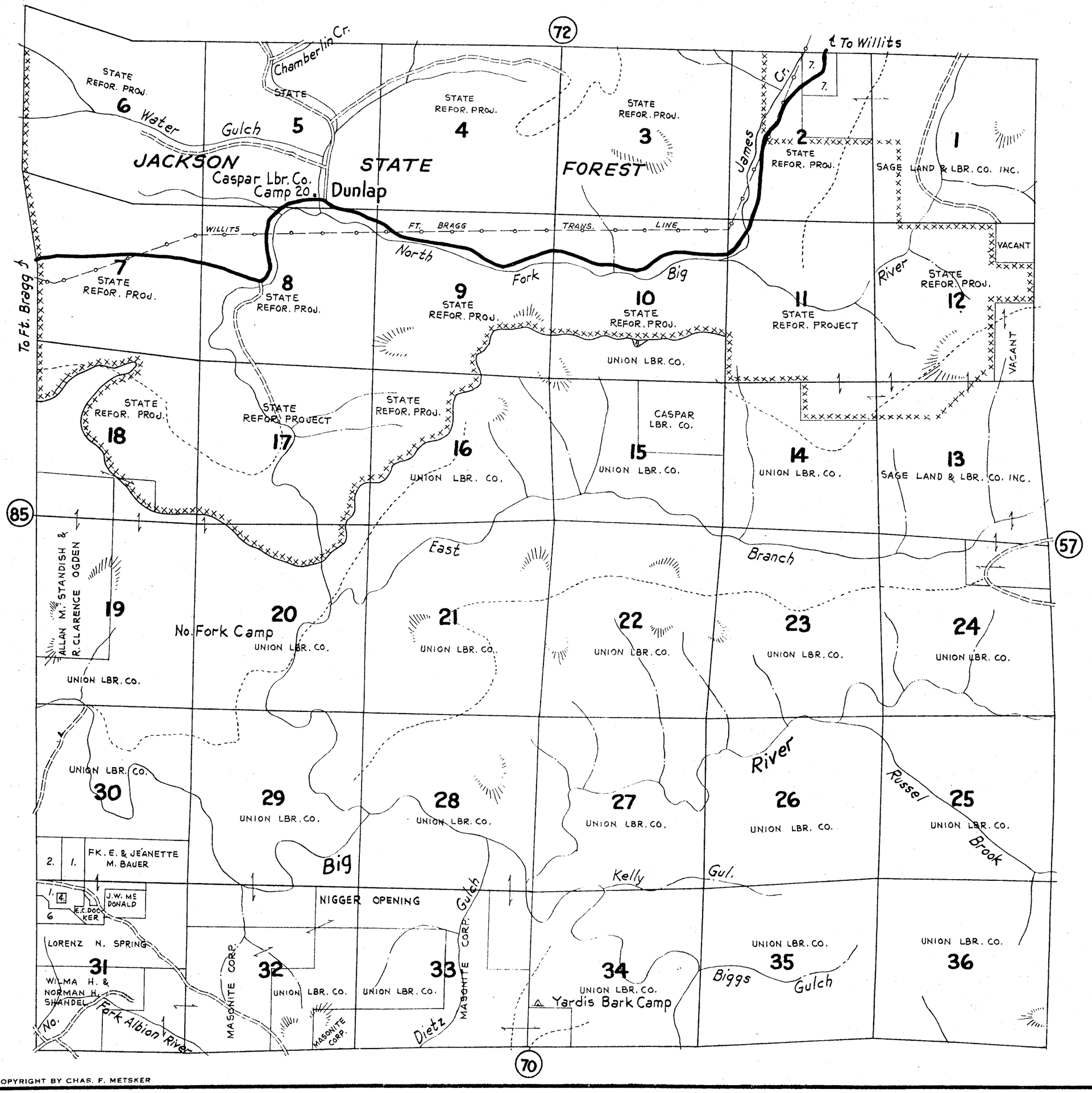

THE LATEST SURVEYS AVAILABLE HAVE BEEN USED IN COMPILING THIS TOWNSHIP. THEY ARE SO DIFFERENT FROM THE ORIGINAL SURVEY IN THE SURVEYOR GENERALS OFFICE IT IS IMPOSSIBLE TO INTELLIGENTLY SHOW THE GOVERNMENT LOTS AND ACREAGES. THEY HAVE BEEN OMITTED.

SMALL TRACTS
1-ALLICE C. GURLEY & LUCY ROBBINS (LD.) UNION LBR. CO. (TBR.)
2-GEO. & STELLA M. SESSIONS (LD.) UNION LBR. CO. (TBR.)
3-J. W. MCDONALD
4-EDW. LEE GURLEY
5-ETHEL C. DOCKER
6-ETHEL C. DOCKER & LUCY ROBBINS-UNION LBR. CO. TBR. LYING N. SIDE OF WATERSHED BETWEEN BIG & ALBION RIVERS
7-SAGE LAND & LBR. CO., INC. (CONTR. TO ERNEST M. MCKEE)
8-CASPAR LBR. CO.

--LEGEND--

PAVED ROADS	
STATE HWYS. UNPAVED	
IMPROVED ROADS	
DIRT ROADS	
INFERIOR ROADS	
RAILROADS	
TRAILS	
INTERMITTENT CREEKS	
SCHOOLS	S
ELEC. PWR. TRANS. LINES	
IRRIGATION CANALS	
RANCHO BOUNDARYS	
NATL. FOREST BDRYS.	
STATE LAND LEASORS	(L)

COPYRIGHT BY CHAS. F. METSKER

SCALE 2 IN. - 1 MILE

FOR SALE BY

METSKER MAPS

212 SWETLAND BLDG., PORTLAND, OREGON
111 SOUTH 10TH ST., TACOMA, WASHINGTON
1020 THIRD AVE., SEATTLE, WASHINGTON

TOWNSHIP 18 N., RANGE 15 W. MT. D. M.

MENDOCINO COUNTY, CALIFORNIA

1. UNION LBR CO. (TBR.) E.J & D. CRUMLEY (LD)
2. UNION LBR. CO.
3. HENRY & MARG. WILLARD
4. AUGUST H. ROSBURG
5. JAS. A. & A. A. GRAY (LD.) UNION LBR. CO (TBR)
6. OTIS R. JOHNSON
7. AUGUST H. ROSBURG (CONT)

THE LATEST SURVEYS AVAILABLE HAVE BEEN USED IN COMPILING THIS TOWNSHIP THEY ARE SO DIFFERENT FROM THE ORIGINAL SURVEY IN THE SURVEYOR GENERAL'S OFFICE IT IS IMPOSSIBLE TO INTELLIGENTLY SHOW THE GOVERNMENT LOTS AND ACREAGES. THEY HAVE BEEN OMITTED.

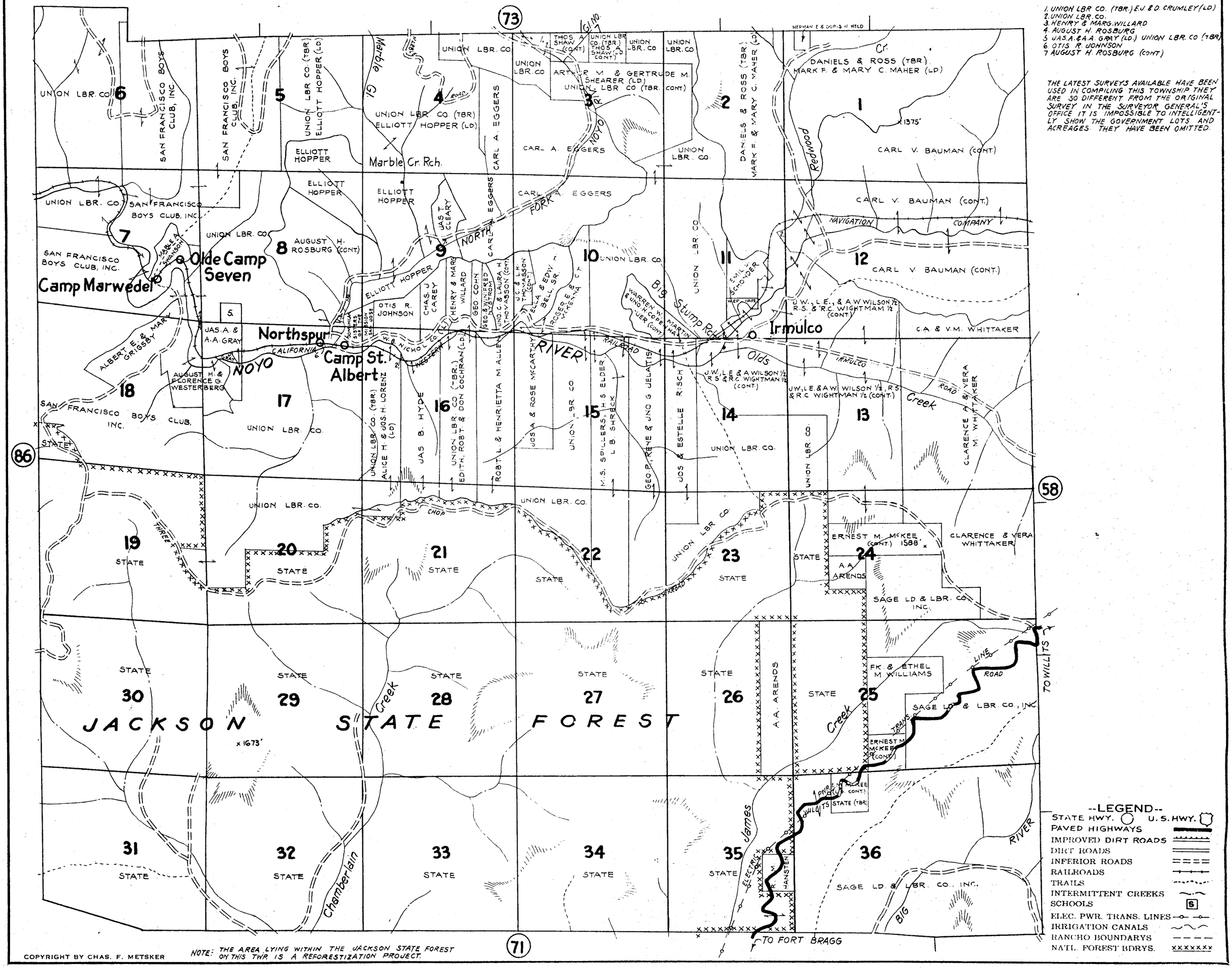

--LEGEND--

STATE HWY. U.S. HWY.
PAVED HIGHWAYS
IMPROVED DIRT ROADS
DIRT ROADS
INFERIOR ROADS
RAILROADS
TRAILS
INTERMITTENT CREEKS
SCHOOLS
ELEC. PWR. TRANS. LINES
IRRIGATION CANALS
RANCHO BOUNDARYS
NATL. FOREST BDRYS.

NOTE: THE AREA LYING WITHIN THE JACKSON STATE FOREST ON THIS TWP. IS A REFORESTIZATION PROJECT.

COPYRIGHT BY CHAS. F. METSKER

SCALE 2 IN. - 1 MILE

FOR SALE BY
METSKER MAPS
212 SWETLAND BLDG., PORTLAND, OREGON
111 SOUTH 10TH ST., TACOMA, WASHINGTON
1020 THIRD AVE., SEATTLE, WASHINGTON

TOWNSHIP 19 N., RANGE 15 W. MT. D. M.

MENDOCINO COUNTY, CALIFORNIA

THE LATEST SURVEYS AVAILABLE HAVE BEEN USED IN COMPILING THIS TOWNSHIP. THEY ARE SO DIFFERENT FROM THE ORIGINAL SERVEY IN THE SURVEYOR GENERALS OFFICE IT IS IMPOSSIBE TO INTELLIGENTLY SHOW THE GOVERNMENT LOTS AND ACREAGES. THEY HAVE BEEN OMITTED

SMALL TRACTS
1. L. E. JAMES
2. HERMAN E. & DORIS J. HELD

--LEGEND--
PAVED ROADS
STATE HWYS. UNPAVED
IMPROVED ROADS
DIRT ROADS
INFERIOR ROADS
RAILROADS
TRAILS
INTERMITTENT CREEKS
SCHOOLS

COPYRIGHT BY CHAS. F. METSKER

SCALE 2 IN. - 1 MILE

FOR SALE BY

METSKER MAPS

212 SWETLAND BLDG., PORTLAND, OREGON
111 SOUTH 10TH ST., TACOMA, WASHINGTON
1020 THIRD AVE., SEATTLE, WASHINGTON

TOWNSHIP 20 N., RANGE 15 W. MT. D. M.

MENDOCINO COUNTY, CALIFORNIA

THE LATEST SURVEYS AVAILABLE HAVE BEEN USED IN COMPILING THIS TOWNSHIP. THEY ARE SO DIFFERENT FROM THE ORIGINAL SURVEY IN THE SURVEYOR GENERALS OFFICE IT IS IMPOSSIBLE TO INTELLIGENTLY SHOW THE GOVERMENT LOTS AND ACREAGES. THEY HAVE BEEN OMITTED.

1. ABE & ADAH REQUA - C.H.& G. UNDERHILL (LIFE EST.)
2. FK. & CUTHBERT CLARKE
3. CECILLE CLARKE
4. A.R. HARDIN EST. ET AL.
5. JNO.W. & LAURA I. STANSBERRY

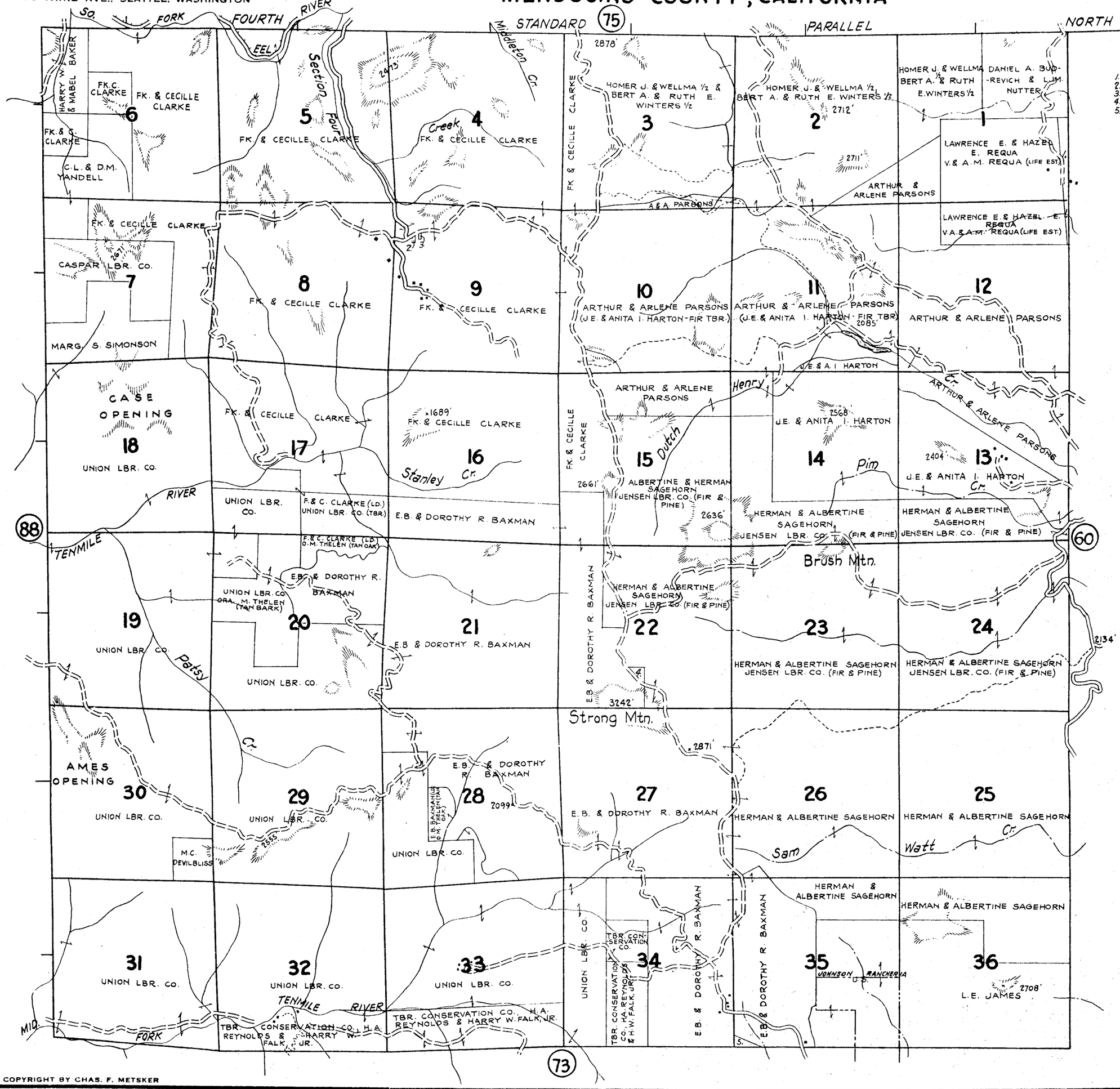

--LEGEND--

PAVED ROADS	
STATE HWYS. UNPAVED	
IMPROVED ROADS	
DIRT ROADS	
INFERIOR ROADS	
RAILROADS	
TRAILS	
INTERMITTENT CREEKS	
SCHOOLS	S
ELEC. PWR. TRANS. LINES	
IRRIGATION CANALS	
RANCHO BOUNDARYS	
NATL. FOREST BDRYS.	xxxxxxx
STATE LAND LEASORS	(L)

COPYRIGHT BY CHAS. F. METSKER

SCALE 2 IN. - 1 MILE

FOR SALE BY

METSKER MAPS

212 SWETLAND BLDG., PORTLAND, OREGON
111 SOUTH 10TH ST., TACOMA, WASHINGTON
1020 THIRD AVE., SEATTLE, WASHINGTON

TOWNSHIP 21 N., RANGE 15 W. MT. D. M.

MENDOCINO COUNTY, CALIFORNIA

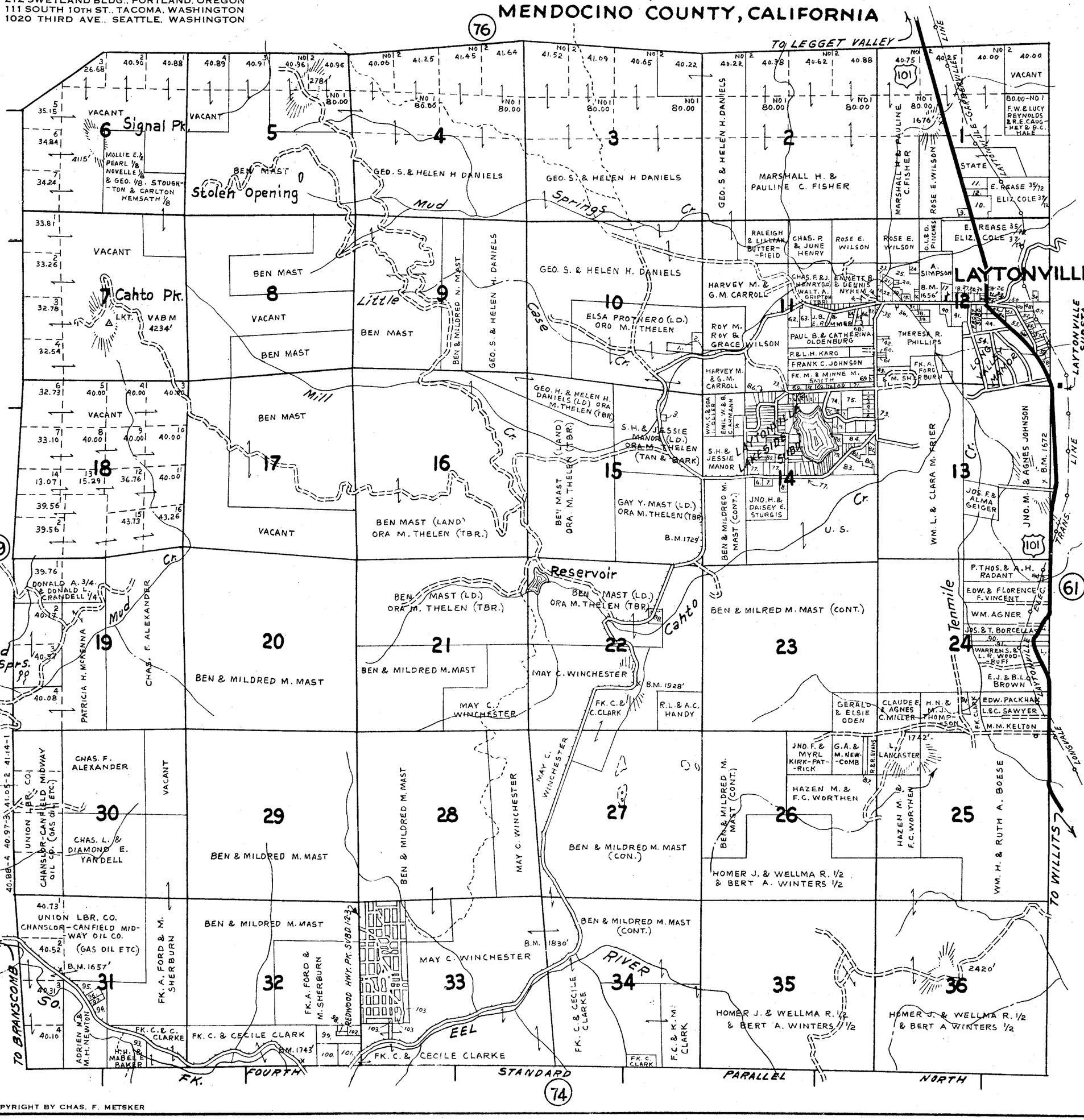

SMALL TRACTS

1. GEO. BOKLER (LIFE EST.) WM. & EOLA COMER
2. WM. CURTIS
3. S.H. & JESSIE MANOR
4. FK. & LUCILLE HUTTON
5. COUNTY GARBAGE DISPOSAL AREA
6. M.R. KERCHENKO
7. D. & E. GARLINGTON CONT.
8. G.C. & L.M. BAILEY
9. KENNETH B. & OPAL B. CUTLER
10. GRACE O. DOWNIE & LILLIAN KAISER
11. LILLIAN KAISER
12. BERNARD KAISER
13. RICHARD C. DAVIDSON
14. CHAS. L. & DIAMOND M. YANDELL
15. CHAS. F. & JUNE HENRY & P.H. & M. JOHNSON
16. MARTHA M. KELTON
17. WILLITS SCH. DIST.
18. JAS. W. WOODRUFF
19. E.B. & CLARA N. JOHNSTON
20. L.E. BRANSCOMB
21. ROY A. & ETHEL MIKEAL
22. JEAN STERZIN
23. EARL MARTINDALE
24. BERTHA CENTER
25. M.F. TRUEBLOOD
26. J.W. WOODRUFF
27. MINNIE PROTHERO
28. H.C. & G. CAPELL
29. JAS. W. WOODRUFF
30. ARTHUR & BELVA V. HARWOOD
31. E.E. & D.S. ELLIOTT
32. F.R. CLARK
33. LLOYD G. & GLADYS CADWELL
34. ELSIE H. FROST
35. I.C. & V.L. POWELL
36. COUNTY
37. CHAS. & ELEANOR DOWNING
38. RUTH H. LARGE
39. EDLA P. & WM. COMER
40. EMERSON & DORIS S. ELLIOTT
41. H.M. & G.M. CARROLL
42. T.S. STROUD
43. M.A. FORD
44. SMALL TRACT
45. ELSIE H. FROST
46. LOTAR & ANITA JUNG
47. RUBY BRANSCOMB
48. ELIZ. & MARTIN R. WHITE
49. EMERSON & DORIS S. ELLIOTT
50. B.I.E. CAILLAT
51. LOTAR & ANITA JUNG
52. ELIZ. & MARTIN R. WHITE
53. A.J. & ZELLA NOWLIN
54. LONG VALLEY MANOR SUBD.
55. R.C. WILLIAMS
56. JULIA E. & JAS. E. DILL
57. P.G. & E. CO.
58. RUBY BRANSCOMB
59. FK. & ELIZ. K. HALL
60. RAY & R.M. PETERSON
61. ROB'T C. & TENNIE E. HOMESLY
62. J.L. DAVIDSON
63. EVA I. DAVIDSON
64. C. & E. COMER
65. C.W. & E. COMER
66. C.E. & E.A. WHITCOMB
67. E.J. & GLADYS BAUER
68. F.F. & D.S. ELLIOTT
69. JAS. W. & LITITIA PRICE
70. SANFORD E. & S.S. STRICKLAND
71. DOROTHY M. & CORA CLAY
72. CHAS. A. & CLARA J. EDDINGS
73. #12 - LAYTONVILLE-LAKESIDE SUBD.
74. RAYSO INV. CO. & BEE CO. INV. CO.
75. RAYSO INV. CO. & BEE CO. INV. CO.
76. R.L. GOSSETT
77. LAYTONVILLE LAKESIDE SUBD. #2.
78. E.W. AHMANN
79. MAGGIE PALMER
80. CAHTO LOG #206 I.O.O.F.
81. CHAS. BUDD & E. PLOPPER
82. GORDON W. & RUBY H. TERWILLIGER
83. GEO. E. & RUTH BANTA
84. A.E. & LOLA G. JORDAN
85. C.H. THOMAS (CONT.)
86. LAYTONVILLE-LAKESIDE SUBD. #3.
87. GEO. A NEWCOMB ET. UX
88. BEN MAST
89. R.E. & R. EVANS
90. LLOYD E. & MARG. HOLMES
91. EUGENIA E. WATSON
92. PERRY J. & MYRTLE B. MATHER
93. GEO. H. & L.I. WHITCOMB
94. OSCAR J. NEWTON JR. (OSCAR J. NEWTON, SR. LIFE EST.) (CHANSLOR-CANFIELD-MIDWAY OIL CO. OIL GAS ETC.)
95. CLAUD E. BRANSON (CHANSLOR-CANFIELD-MIDWAY OIL CO. GAS, OIL ETC.)
96. D.A. & J. BROWN (CHANSLOR-CANFIELD-MIDWAY OIL CO. GAS, OIL ETC.)
97. F.S. & M. FOOTE (CHANSLOR-CANFIELD-MIDWAY OIL CO. GAS, OIL ETC.)
98. ADELINE CLOSE
99. PAUL E. & EDNA EATON
100. W.J. LACOMBE & FELIZ A MULLER
101. FK. C. CLARKE
102. GEO. A. BUDREFF
103. PAUL & EDNA EATON

--LEGEND--

STATE HWY. ◯ U.S. HWY.
PAVED HIGHWAYS
IMPROVED DIRT ROADS
DIRT ROADS
INFERIOR ROADS
RAILROADS
TRAILS
INTERMITTENT CREEKS
SCHOOLS [S]
ELEC. PWR. TRANS. LINES
IRRIGATION CANALS
RANCHO BOUNDARYS
NATL. FOREST BDRYS.

COPYRIGHT BY CHAS. F. METSKER

SCALE 2 IN. - 1 MILE

FOR SALE BY

METSKER MAPS

212 SWETLAND BLDG., PORTLAND, OREGON
111 SOUTH 10TH ST., TACOMA, WASHINGTON
1020 THIRD AVE., SEATTLE, WASHINGTON

TOWNSHIP 22 N., RANGE 15 W. MT. D. M.

MENDOCINO COUNTY, CALIFORNIA

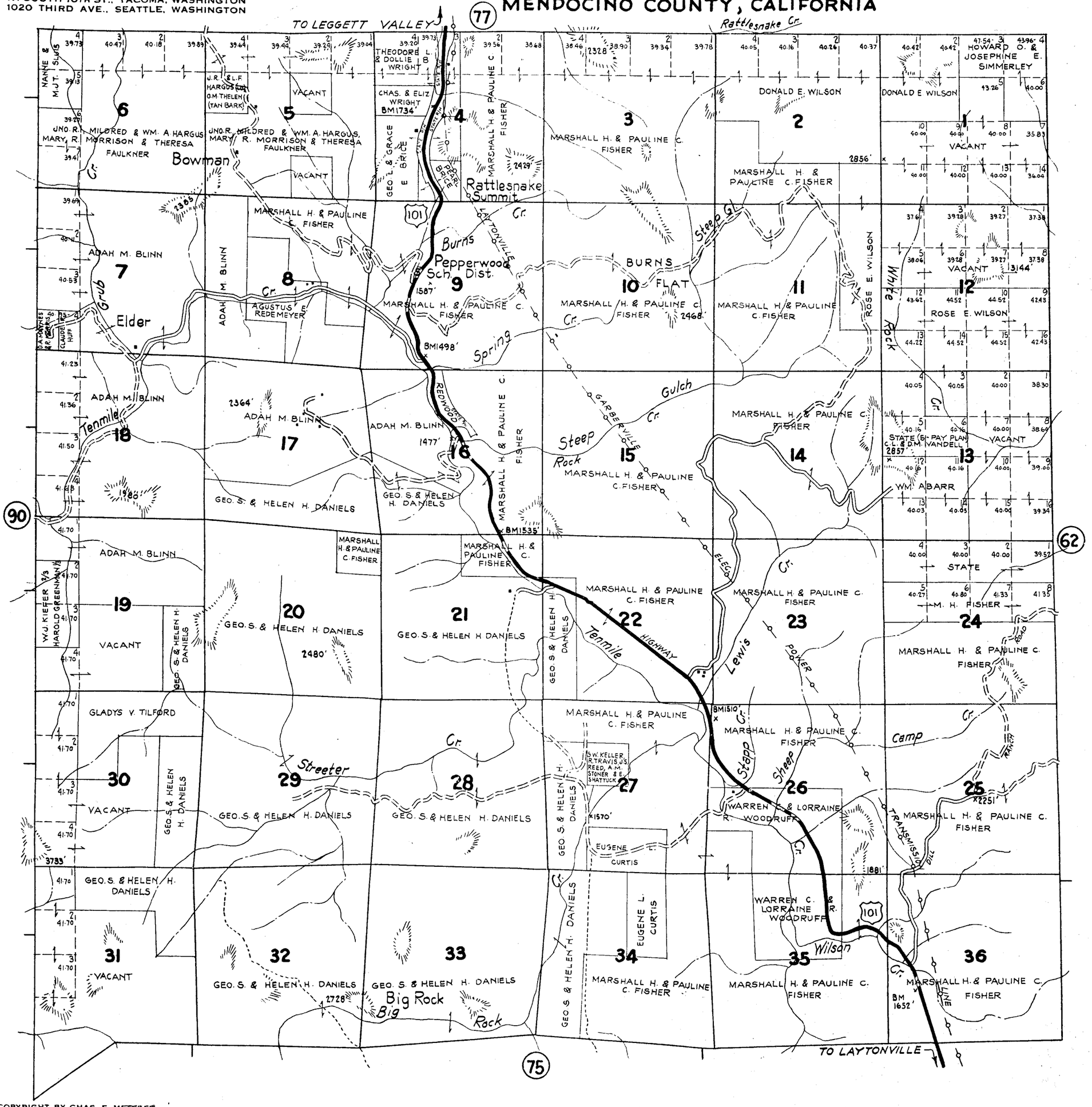

--LEGEND--

- PAVED ROADS
- STATE HWYS. UNPAVED
- IMPROVED ROADS
- DIRT ROADS
- INFERIOR ROADS
- RAILROADS
- TRAILS
- INTERMITTENT CREEKS
- SCHOOLS [S]
- ELEC. PWR. TRANS. LINES
- IRRIGATION CANALS
- RANCHO BOUNDARYS
- NATL. FOREST BDRYS. XXXXXXX
- STATE LAND LEASORS (L)

COPYRIGHT BY CHAS. F. METSKER

SCALE 2 IN. - 1 MILE

FOR SALE BY

METSKER MAPS

212 SWETLAND BLDG., PORTLAND, OREGON
111 SOUTH 10TH ST., TACOMA, WASHINGTON
1020 THIRD AVE., SEATTLE, WASHINGTON

TOWNSHIP 23 N., RANGE 15 W. MT. D. M.

MENDOCINO COUNTY, CALIFORNIA

1. WAYNE W. & DOROTHY BENKERT ½ ARTHUR W. WILSON ½
2. OLIVER L. & FAYE L. STEWART

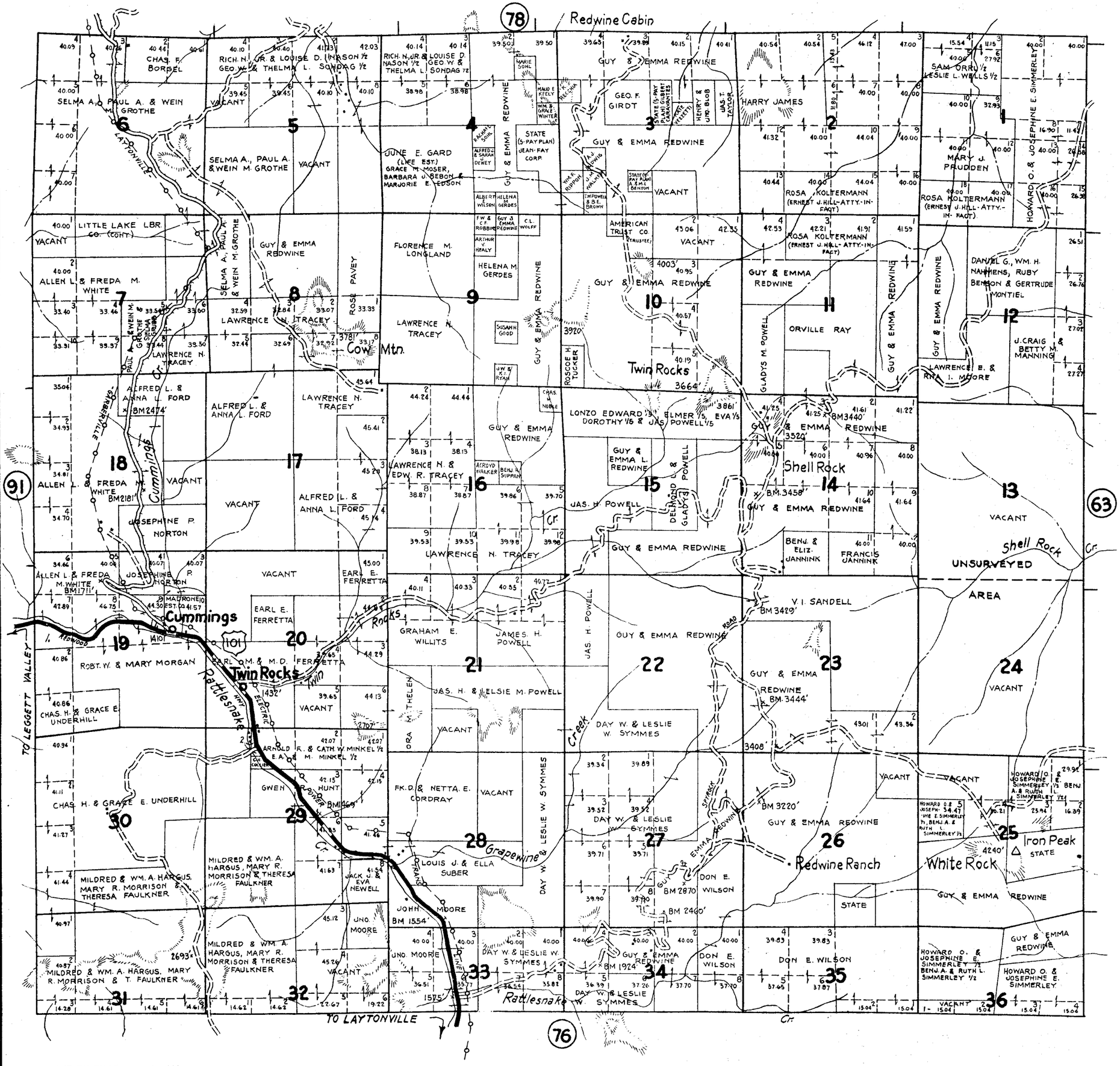

--LEGEND--

- PAVED ROADS
- STATE HWYS. UNPAVED
- IMPROVED ROADS
- DIRT ROADS
- INFERIOR ROADS
- RAILROADS
- TRAILS
- INTERMITTENT CREEKS
- SCHOOLS [S]
- ELEC. PWR. TRANS. LINES
- IRRIGATION CANALS
- RANCHO BOUNDARYS
- NATL. FOREST BDRYS
- STATE LAND LEASORS (L)

COPYRIGHT BY CHAS. F. METSKER

SCALE 2 IN. - 1 MILE

METSKER MAPS

SEATTLE-TACOMA - PORTLAND

MENDOCINO COUNTY, CALIFORNIA

TOWNSHIP 24 N., RANGE 15 W. MT. D. M.

1. STATE (5-PAY PLAN - MRS. B. CRAWFORD)
2. THOS. W. & JOSEPHINE S. HUGHES
3. ETHEL BURROUGHS
4. HARRY JAMES & GERTRUDE FITZGERALD
5. ROY B. CROFTS
6. ESTHER O. ½ WM. & HERBERT PAWSEY ½
7. STATE E.C. HOEHM, & GUY & EMMA REDWINE
8. GEO. W. & ORA L. MURRAY
9. ANN V., MARY C. & CHAS. F. KOEHLER
10. HERBERT H. SICHEL & BEN HARRIS
11. HOWARD O. & JOSEPHINE E. ½ & BENJ. A. & RUTH L. SIMMERLEY ½
12. STATE (5-PAY PLAN - MARY MCKENZIE)
13. HOWARD O. & JOSEPHINE E. SIMMERLEY
14. ALBERT NEWMAN & ELSA N. ROBERTSON

--LEGEND--

- PAVED ROADS
- STATE HWYS. UNPAVED
- IMPROVED ROADS
- DIRT ROADS
- INFERIOR ROADS
- RAILROADS
- TRAILS
- INTERMITTENT CREEKS
- SCHOOLS [S]
- ELEC. PWR. TRANS. LINES
- IRRIGATION CANALS
- RANCHO BOUNDARYS
- NATL. FOREST BDRYS. XXXXXX
- STATE LAND LEASORS (L)

COPYRIGHT BY CHAS. F. METSKER

SCALE 2 IN. - 1 MILE

FOR SALE BY

METSKER MAPS

212 SWETLAND BLDG., PORTLAND, OREGON
111 SOUTH 10TH ST., TACOMA, WASHINGTON
1020 THIRD AVE., SEATTLE, WASHINGTON

TOWNSHIP 13/11 N., RANGE 17/16 W. MT. D. M.

MENDOCINO COUNTY, CALIFORNIA

1. JAS. R. & GRETA M. FLOWERS
2. DOROTHY LEONARD
3. KENNETH C. & RUTH WALKER, 20/21, MARJORIE E. BISHOP 1/21.
4. FK. & LA VILLA MORALLI
5. MARY & LORENZO GIACOMELLI
6. ELMA L. HOLLOWAY
7. BARNEY SVOLUND-1/2, MARY STORNETTA-1/4, & MARY STORNETTA (LIFE EST.)1/4 (EVA BEHERNS)
8. ROSE PELASCINI & I. STAHL, (LIFE EST. TO JNO. SCHAAF
9. JOHANNA P. DAHL (LIFE EST.) JNO. C. DAHL & HILMA BRANSTROM
10. DOROTHY V. McCLOUD
11. MANCHESTER UNION ELEM. SCH. DT.
12. R. & S. McMILLEN
13. ERNEST E. & MINOLA BLANK
14. CLAUDE A. & FRANCES STORMES
15. WM. & CORA I. OWENS
16. CLIFFORD A. & S.L. STORMES
17. D. SHELTON, C.L., R.L., & P. CAKES
18. FRED H. & BONNIE J. MORGAN
19. FLOYD C. & AMY E. BEFFA
20. LLOYD HAMILTON
21. M.D. & KATE GENEREAUX, (CONT.)
22. JNO. SCHLACTER & M.S. BEHRNS
23. EVERGREEN CEM.
24. R.W. HOFFMAN
25. VACANT

1. MRS. FRED & ELIZ. G. VIEMANN
2. RANKIN P. & MARJORIE P., WESLEY P. & VIVIA M. RICKARD
3. G. RUTLEDGE & LAVERNE O. SHEETS
4. FRED B. & DOROTHY TREVITT
5. J.F. STUART
6. WM. P. & LISETTE G. BROWN
7. LOUISE L. HECTOR
8. R.T. & G.O. BEEBE
9. R.E. & RUBY A. DUNCAN, SR.
10. ROLLALD B. & EDNA M. SLATER
11. ROBT. & DELCIENA DOODS
12. WM. G. & ADELLA G. COLLIER
13. GERTRUDE O. BEEBE
14. LEONARD G. & RUTH M. ROYSE
15. PAUL & EDITH J. MOORE
16. CLARENCE L. HENDRICKS
17. JAS. L. & G. McMILLEN
18. ANTHONY & GERALDINE DEBEN
19. HOWARD B. & STELLA, & HOWARD B. & BILLIE E. WARNER
20. BEN F. & HARRIET DRAKE
21. EASTON A. & ELEN M. CAMPBELL
22. HENRY W. COLLINS (CONTR. TO NATHANIEL P. SAVILD)
23. HENRY W. COLLINS
24. JAS. F. McNAMEE
25. W.S. PIERCE (CONT. TO ARTHUR P. & HANNA P. QUINN)
26. PETER H. & ANNIE L. TOCK (LIFE EST.) HELMUT & JUNE K. RAIDER
27. PETER H. & ANNIE L. TOCK (LIFE EST.) WALT H. & HAZEL I. TOCK
28. ELMER R. & ALICE E. MASON
29. JAS. L. & MARY SAWYER
30. ALBERT C. & REBECCA B. WORDEN
31. MAX W. & ELSIE M. FLOHR
32. LEE & DONNA MERRITT
33. WM. & EMMA GRAPENGETER
34. MABEL B. FARRINGTON
35. ARNOLD W. & LORRAINE LINSCHEID
36. ALBERT P. & MAY BEHERNS
37. WALT G. & OLIVE M. BELL
38. RALPH T. & ALICE LANE 1/2, & PETER MIHANOS-1/2
39. EARL F. & EILEEN MENZEL
40. JNO. L. NEELY, EARL PETERSON & JAS. LEBARON

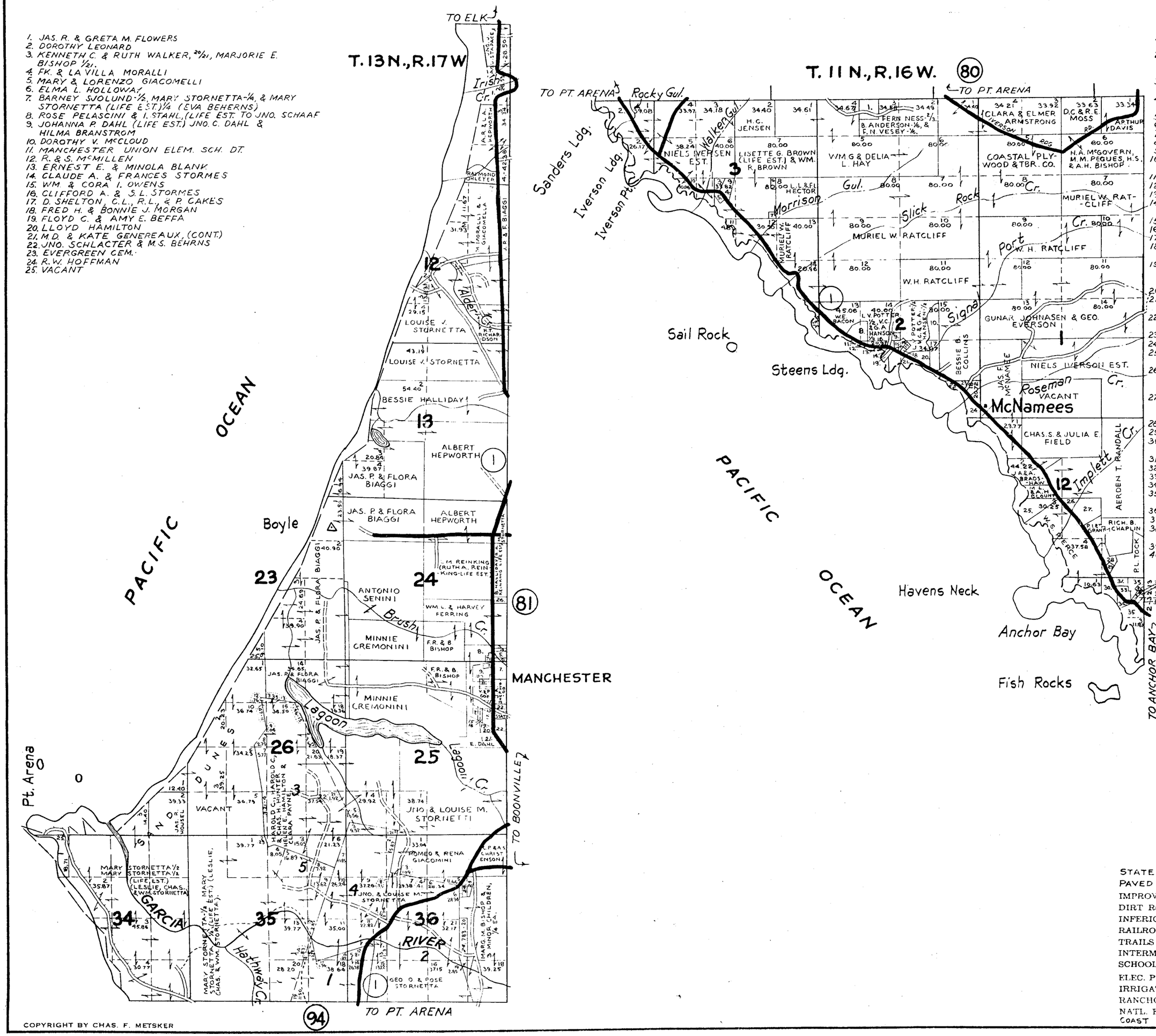

--LEGEND--

- STATE HWY. ◯ U.S. HWY. ◯
- PAVED HIGHWAYS
- IMPROVED DIRT ROADS
- DIRT ROADS
- INFERIOR ROADS
- RAILROADS
- TRAILS
- INTERMITTENT CREEKS
- SCHOOLS [S]
- ELEC. PWR. TRANS. LINES
- IRRIGATION CANALS
- RANCHO BOUNDARYS
- NATL. FOREST BDRYS. XXXXXXX
- COAST SURVEY LINE

COPYRIGHT BY CHAS. F. METSKER

SCALE 2 IN. - 1 MILE

FOR SALE BY

METSKER MAPS

212 SWETLAND BLDG., PORTLAND, OREGON
111 SOUTH 10TH ST., TACOMA, WASHINGTON
1020 THIRD AVE., SEATTLE, WASHINGTON

TOWNSHIP 12 N., RANGE 16 W. MT. D. M.

MENDOCINO COUNTY, CALIFORNIA

THE LATEST SURVEYS AVAILABLE HAVE BEEN USED IN COMPILING THIS TOWNSHIP. THEY ARE SO DIFFERENT FROM THE ORIGINAL SURVEY IN THE SURVEYOR GENERALS OFFICE IT IS IMPOSSIBLE TO INTELLIGENTLY SHOW THE GOVERNMENT LOTS AND ACREAGES. THEY HAVE BEEN OMITTED.

1. LOWELL R., INA B., LLOYD R., HAMILTON & TEUNE H. SLOCUM.
2. F. H. WARREN & M. J. PELLASCIO - 1/2, DELIA HAY - 1/2.
3. HENRY C. & LAURA A. BEEBE & DAVID W. & ELINOR W. KING.
4. WM. E. DUNSTAN SR.
5. MARY P. JONES.
6. HARRY WATCHERS.
7. EVELYN T. & CHAS. McGOVERN.
8. LILLY B. BAXTER-7 1/2%, ELENA M. A. MURPHY-15%, RUTH M. KAISER-15%, ALICE H. COATS-8%, JNO. J. & HAZEL C. STREETER-15%, K. L. FORRESTER 8%, HARRY M-8%, WM. R-8%, & ALEX. S. MORRISON-8%, & GEORGIA B. CAMPE-7 1/2%
9. MARTHA E. & WELLS M. WILSON.
10. JULIUS & RHEA R. GINSBERG.
11. JACK E. BRANCO.
12. JUANITA R. BRANCO.
13. M. HUTTON ESTATE.
14. GEO. CAMPBELL.
15. FRANCES BRANDON.
16. MARG. M. LOWE.
17. LEONE H. & MARY M. SCOTT.
18. DELMER E. & HELEN ALLEN.
19. SETH SAMUELS.
20. FK. CREMONINI.
21. CLARENCE E. & MYRTLE C. REID.
22. EDW. A. & FLORENCE M. HADLEY.
23. WM. R. & LISSETTE G. BROWN.
24. JAS. & ELIZ. COLLINGS.
25. B. & W. E. McDOWELL SR.
26. PETE & ELSIE MIHANDS.
27. B. E. & E. L. BROOKS
28. E. R. & E. N. EVERETT
29. JOS. & FILLS F. PERONA

--LEGEND--

STATE HWY. ◯ U.S. HWY. ⬡
PAVED HIGHWAYS
IMPROVED DIRT ROADS
DIRT ROADS
INFERIOR ROADS
RAILROADS
TRAILS
INTERMITTENT CREEKS
SCHOOLS [S]
ELEC. PWR. TRANS. LINES
IRRIGATION CANALS
RANCHO BOUNDARYS
NATL. FOREST BDRYS.

COPYRIGHT BY CHAS. F. METSKER

SCALE 2 IN. - 1 MILE

FOR SALE BY
METSKER MAPS
212 SWETLAND BLDG., PORTLAND, OREGON
111 SOUTH 10TH ST., TACOMA, WASHINGTON
1020 THIRD AVE., SEATTLE, WASHINGTON

TOWNSHIP 13 N., RANGE 16 W. MT. D. M.

MENDOCINO COUNTY, CALIFORNIA

THE LATEST SURVEYS AVAILABLE HAVE BEEN USED IN COMPILING THIS TOWNSHIP. THEY ARE SO DIFFERENT FROM THE ORIGINAL SURVEY IN THE SURVEYOR GENERALS OFFICE IT IS IMPOSSIBLE TO INTELLIGENTLY SHOW ALL THE GOVERNMENT LOTS AND ACREAGES. SOME HAVE BEEN OMITTED.

1. GARCIA GRANGE #676
2. ROB'T. MELTON & IRMA G. RINARD
3. DELMER C. PEAVLER
4. GEO. & MAXINE ST. CLAIR
5. KINLEY L. & ELOISE CASE
6. HUGO A. DAHL & EDW. I. SNICKERS
7. AUSTIN E. & LOUISE D. BISHOP
8. CHAS. & LENA KOVACOVICH
9. CHRISTIAN G. & MAY J. IVERSON
10. VERNON RUSSELL & JUANITA IVERSON
11. CLYDE E. & MARY J. LAWSON
12. WM. LLOYD & HARVEY FARRELL
13. KENNETH C. & RUTH WALKER
14. ELMA L. HOLLOWAY
15. A. M. TITUS
16. ELMA HAMILTON (LIFE EST.) LESLIE A., ELMER J., EVERT O., HAZEL H. HAMILTON & IRMA M. ZERN
17. JAS. E. MARREN
18. STATE, SHIRLEY F. RASMUSSEN, WALTER P., JR., & ROBERT P. FRICK & HELEN J. DE MARTINI
19. W. G. TITUS
20. JAS. R. & GRETA M. FLOWERS
21. ALBERT HEPWORTH
22. STATE

--LEGEND--
STATE HWY. ○ U.S. HWY. ⬡
PAVED HIGHWAYS
IMPROVED DIRT ROADS
DIRT ROADS
INFERIOR ROADS
RAILROADS
TRAILS
INTERMITTENT CREEKS
SCHOOLS [S]
ELEC. PWR. TRANS. LINES
IRRIGATION CANALS
RANCHO BOUNDARYS
NATL. FOREST BDRYS.

COPYRIGHT BY CHAS. F. METSKER

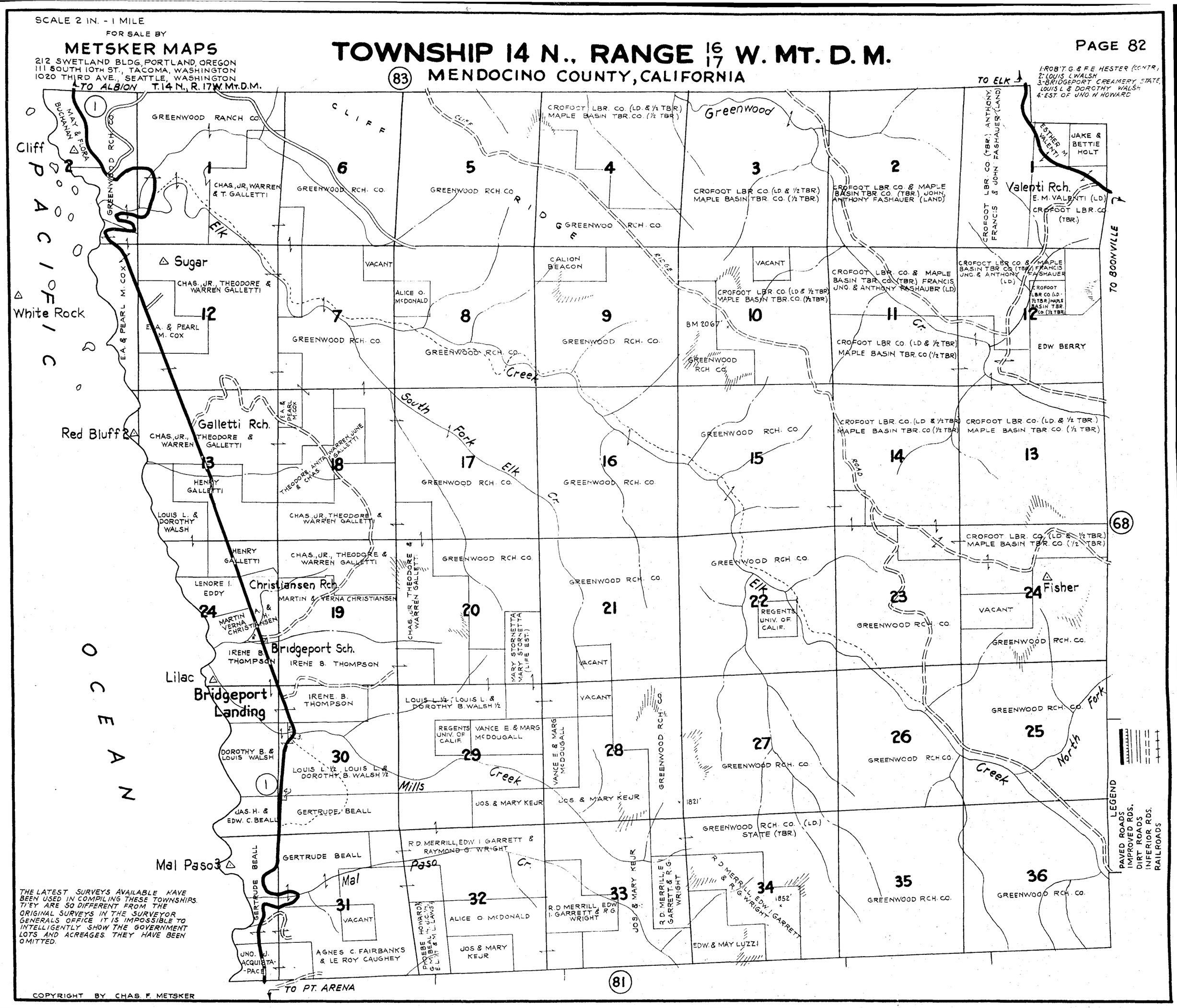
SCALE 2 IN. - 1 MILE
FOR SALE BY
METSKER MAPS
212 SWETLAND BLDG., PORTLAND, OREGON
111 SOUTH 10TH ST., TACOMA, WASHINGTON
1020 THIRD AVE., SEATTLE, WASHINGTON
TOWNSHIP 14 N., RANGE 16/17 W. MT. D. M.
MENDOCINO COUNTY, CALIFORNIA
PAGE 82
1-ROB'T. G. & F. E. HESTER (CONTR.)
2-LOUIS L. WALSH
3-BRIDGEPORT CREAMERY STATE, LOUIS L. & DOROTHY WALSH
4-EST. OF JNO. W. HOWARD
TO ALBION
T. 14 N., R. 17 W. MT. D. M.
TO ELK
TO BOONVILLE
TO PT. ARENA
PACIFIC OCEAN
Cliff
White Rock
Sugar
Red Bluff
Galletti Rch.
Christiansen Rch.
Bridgeport Sch.
Lilac
Bridgeport Landing
Mal Paso
Valenti Rch.
Fisher
Elk Creek
South Fork Elk Cr.
Mills Creek
Mal Paso Cr.
North Fork Creek
Greenwood Cr.
CLIFF RIDGE
GREENWOOD RANCH CO.
GREENWOOD RCH. CO.
CROFOOT LBR. CO. (LD. & 1/2 TBR.) MAPLE BASIN TBR. CO. (1/2 TBR.)
CROFOOT LBR. CO. & MAPLE BASIN TBR. CO. (TBR.) JOHN, ANTHONY FASHAUER (LAND)
CROFOOT LBR. CO. (TBR.) ANTHONY, FRANCIS & JOHN FASHAUER (LAND)
ESTHER M. VALENTI
JAKE & BETTIE HOLT
E. M. VALENTI (LD.)
CROFOOT LBR. CO. (TBR.)
CHAS., JR., WARREN & T. GALLETTI
CHAS., JR., THEODORE & WARREN GALLETTI
E. A. & PEARL M. COX
VACANT
ALICE O. McDONALD
CALION BEACON
CROFOOT LBR. CO. (LD. & 1/2 TBR.) MAPLE BASIN TBR. CO. (1/2 TBR.)
CROFOOT LBR. CO. & MAPLE BASIN TBR. CO. (TBR.) FRANCIS, JNO. & ANTHONY FASHAUER (LD.)
CROFOOT LBR. CO. (LD. & 1/2 TBR.) MAPLE BASIN TBR. CO. (1/2 TBR.)
EDW. BERRY
BM 2067'
HENRY GALLETTI
LOUIS L. & DOROTHY WALSH
LENORE I. EDDY
MARTIN & VERNA CHRISTIANSEN
IRENE B. THOMPSON
MARY STORNETTA MARY STORNETTA (LIFE EST.)
LOUIS L. 1/2, LOUIS L. & DOROTHY B. WALSH 1/2
REGENTS UNIV. OF CALIF.
VANCE E. & MARG McDOUGALL
DOROTHY B. & LOUIS WALSH
JAS. H. & EDW. C. BEALL
GERTRUDE BEALL
JOS. & MARY KEJR
GREENWOOD RCH. CO. (LD.) STATE (TBR.)
R. D. MERRILL, EDW. I. GARRETT & RAYMOND G. WRIGHT
R. D. MERRILL, EDW. I. GARRETT & R. G. WRIGHT
EDW. & MAY LUZZI
AGNES C. FAIRBANKS & LE ROY CAUGHEY
JNO. J. ACQUISTA-PACE
PHOEBE HOWARD
ALICE O. McDONALD
1821'
1852'
LEGEND
PAVED ROADS
IMPROVED RDS.
DIRT ROADS
INFERIOR RDS.
RAILROADS
THE LATEST SURVEYS AVAILABLE HAVE BEEN USED IN COMPILING THESE TOWNSHIPS. THEY ARE SO DIFFERENT FROM THE ORIGINAL SURVEYS IN THE SURVEYOR GENERALS OFFICE IT IS IMPOSSIBLE TO INTELLIGENTLY SHOW THE GOVERNMENT LOTS AND ACREAGES. THEY HAVE BEEN OMITTED.
COPYRIGHT BY CHAS. F. METSKER

SCALE 2 IN. - 1 MILE

FOR SALE BY
METSKER MAPS
212 SWETLAND BLDG., PORTLAND, OREGON
111 SOUTH 10TH ST., TACOMA, WASHINGTON
1020 THIRD AVE., SEATTLE, WASHINGTON

TOWNSHIP 15 N., RANGE 16 W. MT. D. M.
MENDOCINO COUNTY, CALIFORNIA

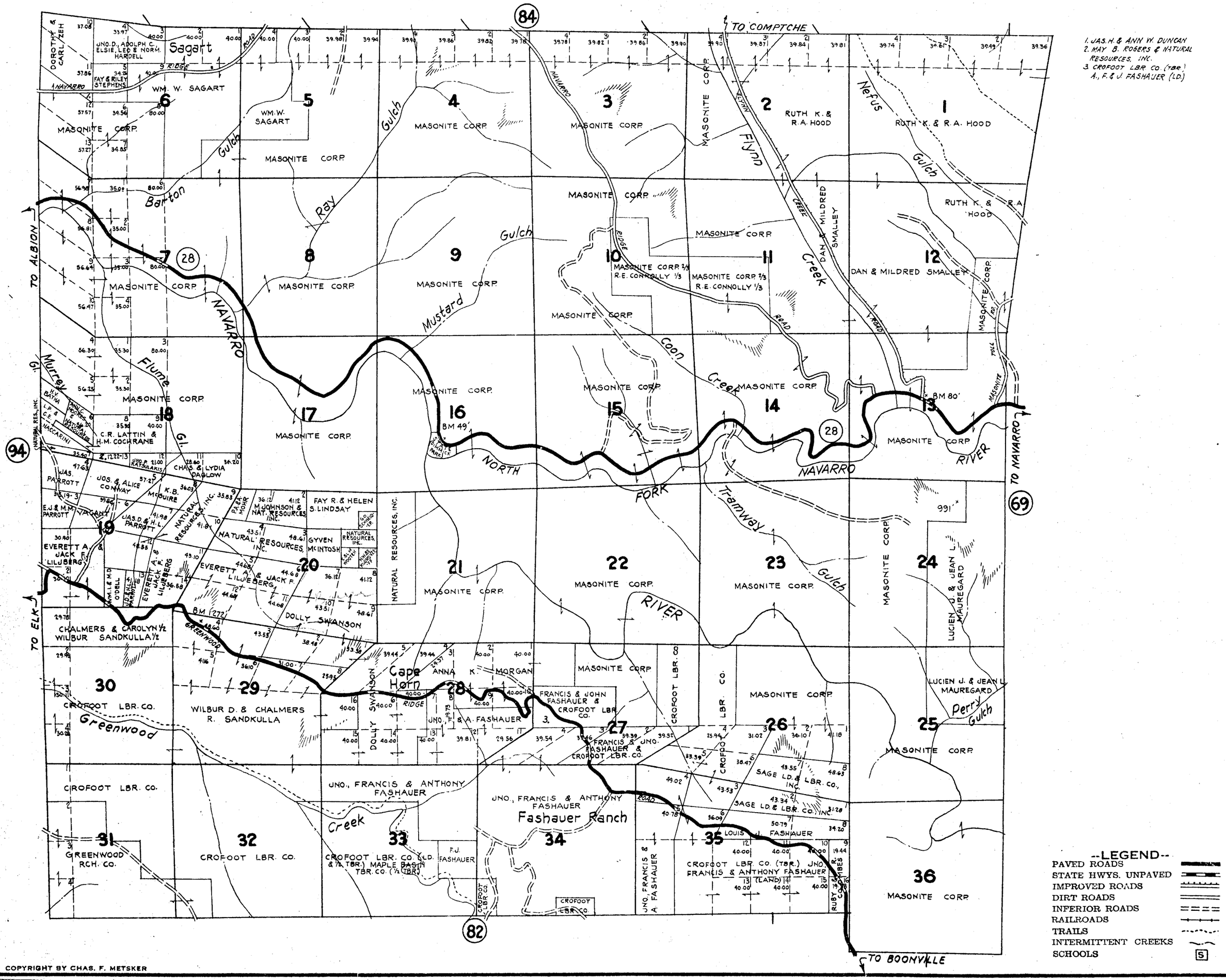

1. JAS. H. & ANN W. DUNCAN
2. MAY B. ROGERS & NATURAL RESOURCES, INC.
3. CROFOOT LBR. CO. (TBR.) A., F. & J. FASHAUER (LD.)

--LEGEND--
PAVED ROADS
STATE HWYS. UNPAVED
IMPROVED ROADS
DIRT ROADS
INFERIOR ROADS
RAILROADS
TRAILS
INTERMITTENT CREEKS
SCHOOLS

COPYRIGHT BY CHAS. F. METSKER

METSKER MAPS
SEATTLE-TACOMA-PORTLAND

SCALE 2 IN. - 1 MILE

TOWNSHIP 16 N., RANGE 16 W. MT. D. M.

MENDOCINO COUNTY, CALIFORNIA

THE LATEST SURVEYS AVAILABLE HAVE BEEN USED IN COMPILING THIS TOWNSHIP. THEY ARE SO DIFFERENT FROM THE ORIGINAL SURVEY IN THE SURVEYOR GENERALS OFFICE IT IS IMPOSSIBLE TO INTELLIGENTLY SHOW ALL GOVERNMENT LOTS AND ACREAGES. SOME HAVE BEEN OMITTED.

SMALL TRACTS
1-CHAS., HELMA, EMMA, FK., ROBT. & OTTO MATHESON
2-WM. MARVIN & ROBBIE D. BRAMLETT
3-FK. & MARY TUNZI
4-CHAS. W. & L.C. McDONALD (LD) MASONITE CORP. (TBR.)
5-CHAS. B. NOLTE
6-LENA MESHISNEK
7-FK. C. & ALICE F. FRITZSCHE
8-ELNORA E. SMITH
9-JNO. & EILEEN GUMMERUS
10-THE COMPTCHE SCH. DIST.
11-ARTHUR E. & NEVA CLARK
12-WILMA H. OPPENLANDER (SUB. TO LIFE EST. OF LULU M. OPPENLANDER) J. & D. CHARLESWORTH
13-F. H. & T. A. BAKER (LD) MASONITE CORP. (TBR.)
14-CARL J. PETERSON 1/2 & GERTRUDE P. MOORE 1/2
15-HILDA JUNTILLA (LIFE EST.) M. STENBACK
16-" " " " A. M. VONNEGUT
17-HELMI S. PERRIMAN & TYNE L. JUNTILLA
18-MASONITE CORP.

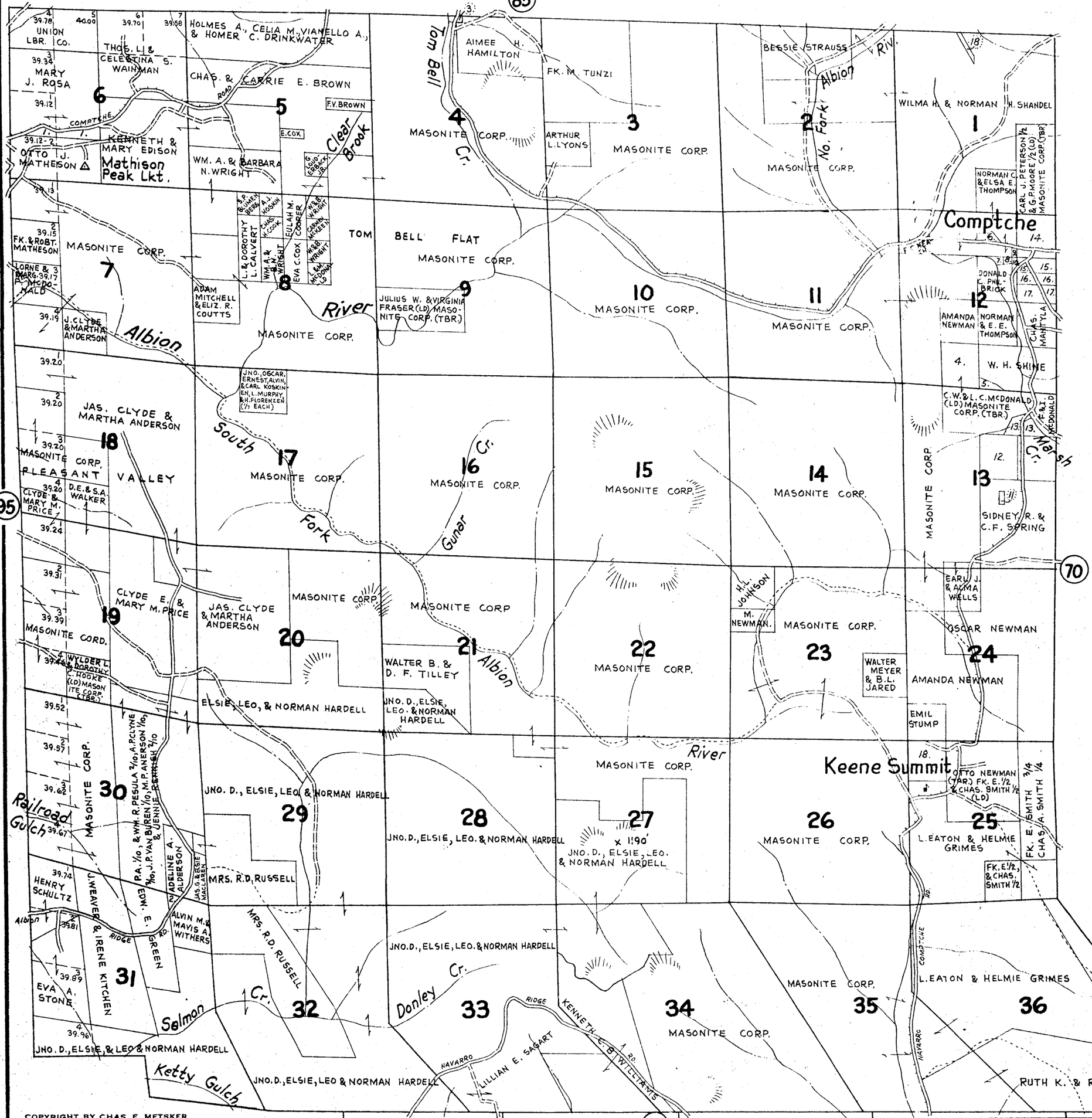

—LEGEND—
PAVED ROADS
STATE HIGHWAYS
GRAVELED ROADS
DIRT ROADS
INFERIOR ROADS
RAILROADS
TRAILS
INTERMITTENT CREEKS
SCHOOLS [S]

COPYRIGHT BY CHAS. F. METSKER

SCALE 2 IN. - 1 MILE

FOR SALE BY

METSKER MAPS

212 SWETLAND BLDG., PORTLAND, OREGON
111 SOUTH 10TH ST., TACOMA, WASHINGTON
1020 THIRD AVE., SEATTLE, WASHINGTON

TOWNSHIP 17 N., RANGE 16 W. MT. D. M.

MENDOCINO COUNTY, CALIFORNIA

THE LATEST SURVEYS AVAILABLE HAVE BEEN USED IN COMPILING THIS TOWNSHIP THEY ARE SO DIFFERENT FROM THE ORIGINAL SURVEY IN THE SURVEYOR GENERALS OFFICE ITIS IMPOSSIBLE TO INTELLIGENTLY SHOW THE GOVERNMENT LOTS AND ACREAGES. THEY HAVE BEEN OMITTED.

1.- JOHN OTTOSON

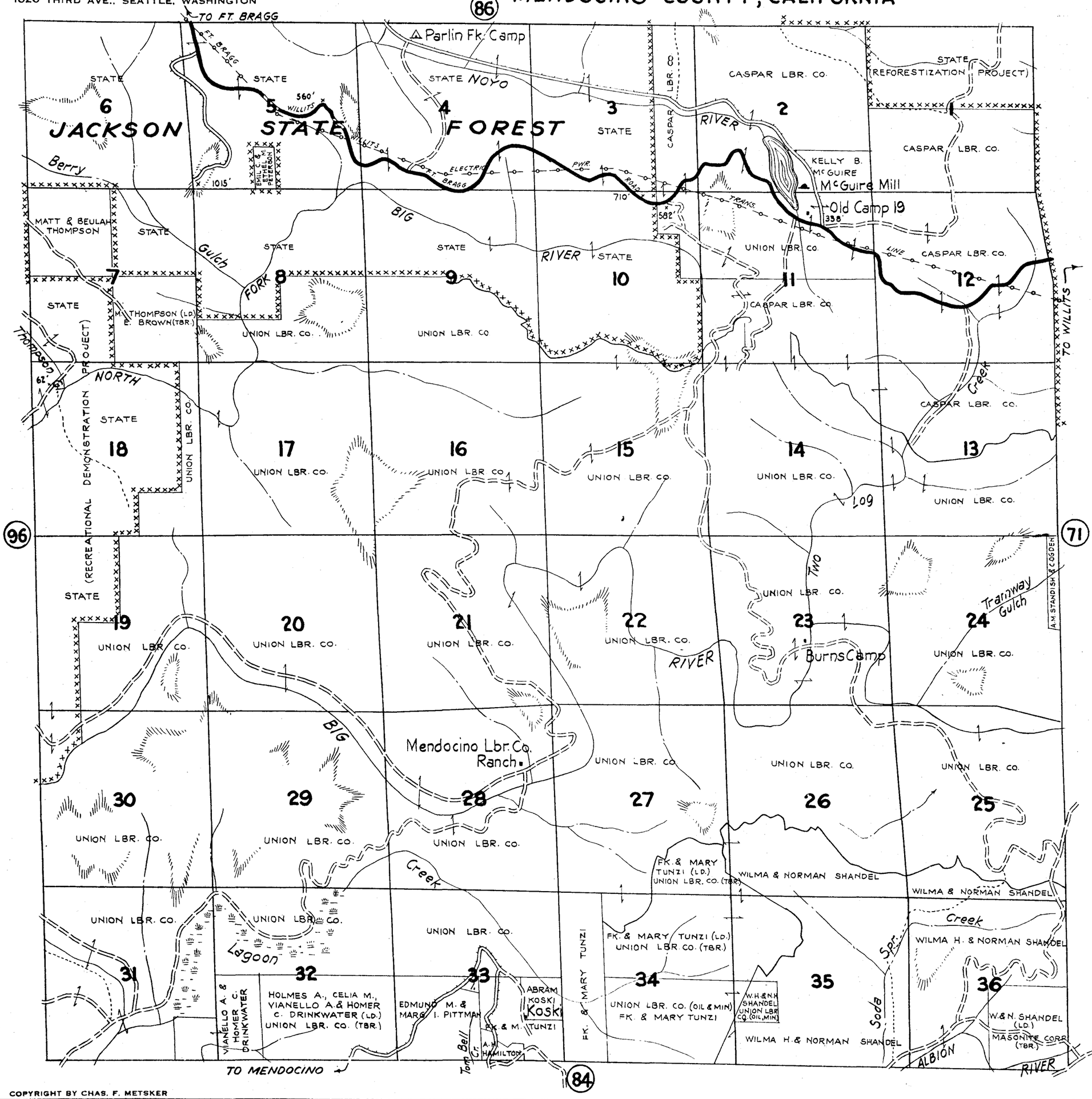

--LEGEND--

- PAVED ROADS
- STATE HWYS. UNPAVED
- IMPROVED ROADS
- DIRT ROADS
- INFERIOR ROADS
- RAILROADS
- TRAILS
- INTERMITTENT CREEKS
- SCHOOLS [S]
- ELEC. PWR. TRANS. LINES
- IRRIGATION CANALS
- RANCHO BOUNDARYS
- STATE FOREST BDRYS. XXXXXXX
- STATE LAND LEASORS (L)

COPYRIGHT BY CHAS. F. METSKER

SCALE 2 IN. - 1 MILE

FOR SALE BY

METSKER MAPS

212 SWETLAND BLDG., PORTLAND, OREGON
111 SOUTH 10TH ST., TACOMA, WASHINGTON
1020 THIRD AVE., SEATTLE, WASHINGTON

TOWNSHIP 18 N., RANGE 16 W. MT. D. M.

MENDOCINO COUNTY, CALIFORNIA

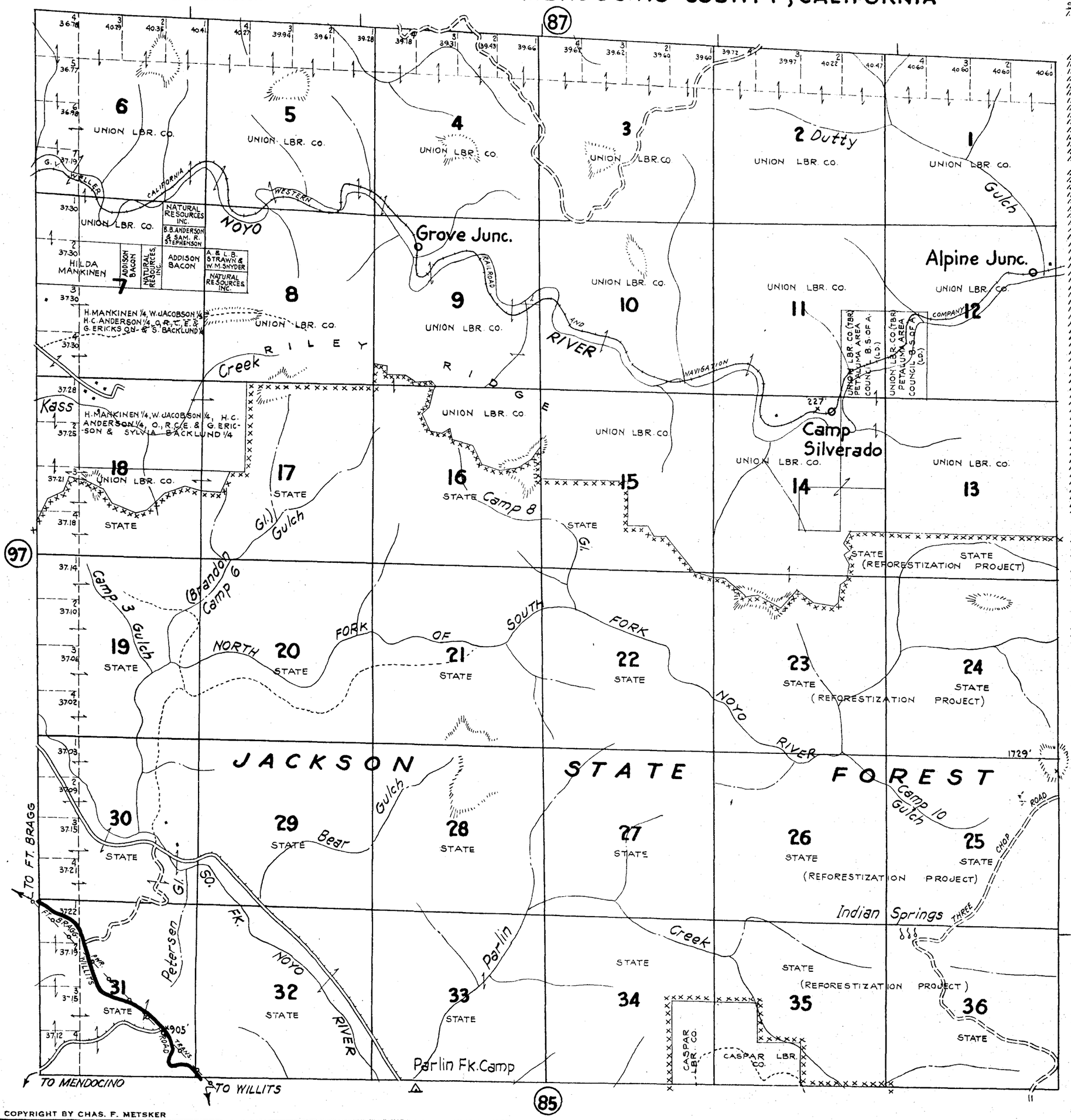

SMALL TR.
1. OTIS R. JOHNSON

THE BALANCE OF SMALL TRS AND SUBURBAN LOTS FROM PG. NO. 96 ARE SHOWN BELOW.

111. BERTHA E. UGREN
112. M. A. & E. C. BIRDSONG
113. CHAS. A. & H. E. ROCIVE
114. C. & A. HILL
115. E. G. & V. N. REECE
116. CHAS. H. & D. D. FAIRALL
117. C. S. JUNKER
118. GEO. & MARY HASEL
119. SO. ADD. TO FT. BRAGG
120. BURBECK TRACT
121. MATHEWS TRACT
122. SO. ADD. TO FT. BRAGG
123. C. & P. LINDON & UNION LBR. CO.
124. NELS A. NELSON
125. A. RIES, J. G., L., & E. FEREIRA & DOLORES ANDERSON
126. F. W. SANDELIN
127. LISA PYHALUOTO
128. C. JOHNSON & P. LOWE
129. L. ANDERSON
130. T. & E. CARLSON
131. DONALD S. & E. L. BABCOCK
132. ANDREW & L. HOPPER
133. I. J. & L. K. HAMILTON
134. BERT & CORA FRANZKE
135. A. H. & T. K. CAUCKWELL
136. C. R. & LEOTA PURCELL
137. O. & V. GRANVALL
138. S., E., & S. LATRANEN
139. L. BOTTARO
140. FT. BRAGG RACE COURSE SUBD.
141. H. A. HEITMEYER
142. FRED A. & THEODORA K. ELK
143. HARRY PRICE
144. C. NEWTON & E. MODISETTI
145. GLEN & SHIRLEY BROTZMAN
146. MARION H. GIBBONS
147. H. MILLER & U. BROW (CONT.)
148. FRED J. MARXER
149. FLOYD I. PAYTON
150. R. & B. DENTEL & H. PUNSHON
151. UAS. D. & H. NAILOR (CONT.)
152. E. C. & E. I. BLOOM
153. THOS. & ALMA HACKLER
154. PURL V. STANDARD
155. E. & S. COLOMBI
156. VIRGIL H. & L. S. MITCHELL
157. LUCIA WILSON
158. C. & J. R. McDONALD
159. HARRY & E. PENNINGTON
160. ISAAC & ROGDA DILDIVE
161. GEO. & H. D. HOLLENBECK
162. ANGELO & C. MIRADA
163. EDWIN & EDITH BLOOM
164. C. H. & E. M. GRAHAM
165. EMIL R. & MERCY L. ARNDT
166. H. S. & S. A. MORSE
167. GEO. & HILDA FERRIERA
168. F. J. & B. HENDRICKS
169. JARRON & HUGGINS
170. E. WHITE
171. CHESTER & BELLE BENNETT
172. C. BENNETT & E. & O. TAYLOR
173. M. & M. WALKER
174. THOS. L. MARSHALL
175. D. & M. S. McCULLOUGH
176. D. & T. H. SEGHETTI
177. L. A. & M. J. LEMON
178. ALF & E. GORSTROM
179. KAY M. ABERSON
180. H. P. & W. L. HILL
181. UNO. D. & L. M. CORTEZ
182. A. STAFF
183. G. D. & G. WEICHERT
184. S. A. & M. WYCOFF
185. EMIL & A. ARGLANDER
186. M. & R. FULTON
187. THOS. M. & C. V. AUMACK
188. UAS. B. & ADA G. HARRIS
189. A. J. & G. E. HOLLINGSHEAD
190. OSCAR C. & C. A. HEITER
191. V. L. & R. G. MAYBERRY
192. ANNIE DAHL
193. IRENE L. HOLQUIST
194. S., V. & C. LAMB
195. WM. M. & D. L. ANDERSON (CONT)
196. WM. M. & D. L. ANDERSON
197. WM. J. & M. M. KNUDSEN
198. WESLEY R. SIMPSON
199. A. B. SCOTT

19. (PT.) J. A. & G. SWANSON
20. JULIA R. & I. URRIZOLA, (CONTR.), B. & E. SHEWMAKER, & ROY A. & D. E. MACK
21. M. A. WEBB, C. E. & E. CROWTHER, & SAM L. & E. A. GENTRY
22. L. A. LEMON, JR., FK. P. & L. M. HAVLET
23. EDW. MERLE
24. CITY OF FT. BRAGG
25. CHAS. W. & S. E. MONSEN
26. FRED MONSEN
27.-28. E. & SERAFINA COLOMBI
29. UNO. BUNDTE & S. W. WHEELER
30. ELDEN V. INGRAM
31.-32. E. & SERAFINA COLOMBI, J. H. & E. SAUNDERS & LEO & MARY HASEL
38. E. & SERAFINA COLOMBI
39.-40. WALT. & OLGA WINKILER
41. CLARA & ELLA L. WOHLFROM
42. (PT.) U. U. & N. SAARIJARVI
43. A. T. & F. M. MAKI
45. A. W. & SYLVIA POLLARI
46. ANE R. SARRINNEN
47. H. E. SALO & L. E. & D. BROWNING
48. E. F. & L. JEWETT
49. A. U. E., A. F. & M. PENITENTI
50. L. S. GALLO & L. C. & D. BROWNING
51. ELSIE M. WILLIAMS
52. A. W. & SYLVIA POLLERI
53. A. T. & F. M. MAKI
54.-55.-56. A. R. & R. L. MATHEWS & M. & A. RUIO LINDBERG
57.-72. S. M. & FR. A. ALBRIGHT
58.-59.-71. E. & S. COLOMBI
73.-74. I. & H. MOHLING & P. A., R. W., & B. L. STENBERG
75. RAY E. & OLLIE NOHLING
81. C. H. & J. ANDERSON
82. HENRY & LIZZIE M. KOSKI

TODD SUBD (SEC. 13)

ALL BLKS. BELONG TO RALPH W. TODD EXCEPT LOT NO. 6, BLK.-2 - F. E. & MINNA WILSON.

SUBURBAN LOTS - SEC. NO. 8.

1-2. E. & SARAFINA COLOMBI
3. L. E. BLUM
4. W. PRESTON & I. O. TODD
5. GEO. A. SPOHO
6. THOS. C. & G. A. MONROE
7-8. JAS. DEMPSEY
9. W. J. BROOKS, U. G. & E. E. GALLI, & G. & E. TAVENER
10. G. S. & P. R. NEWBERRY A. M. WHALEN & A. & L. M. PETERSON
11. J. M. & M. J. LUIS
12. H. & M. BERRETTINI & B. J. & MELBAE DENNISON
13. (PT.) H. A. & R. NURNBERGER
15. (PT.) T. C. HOPE
15.-16. (PT.) E. M. BLACKLEDGE
16. (PT.) E. & B. MORRETTI & M. & E. KOSTIAK
17.-18. (PT.) D. & E. MORETTI, UNO, K. & A. DEL GROSSO

--LEGEND--

- PAVED ROADS
- STATE HWYS. UNPAVED
- IMPROVED ROADS
- DIRT ROADS
- INFERIOR ROADS
- RAILROADS
- TRAILS
- INTERMITTENT CREEKS
- SCHOOLS [S]
- ELEC. PWR. TRANS. LINES
- IRRIGATION CANALS
- RANCHO BOUNDARYS
- STATE FOREST BDRYS. XXXXXXXX
- STATE LAND LEASORS (L)

COPYRIGHT BY CHAS. F. METSKER

SCALE 2 IN. - 1 MILE

FOR SALE BY

METSKER MAPS

212 SWETLAND BLDG., PORTLAND, OREGON
111 SOUTH 10TH ST., TACOMA, WASHINGTON
1020 THIRD AVE., SEATTLE, WASHINGTON

TOWNSHIP 19 N., RANGE 16 W. MT. D. M.

MENDOCINO COUNTY, CALIFORNIA

THE LATEST SURVEYS AVAILABLE HAVE BEEN USED IN COMPILING THIS TOWNSHIP THEY ARE SO DIFFERENT FROM THE ORIGINAL SURVEY IN THE SURVEYOR GENERALS OFFICE IT IS IMPOSSIBLE TO INTELLIGENTLY SHOW ALL GOVERNMENT LOTS AND ACREAGES, SOME HAVE BEEN OMITTED

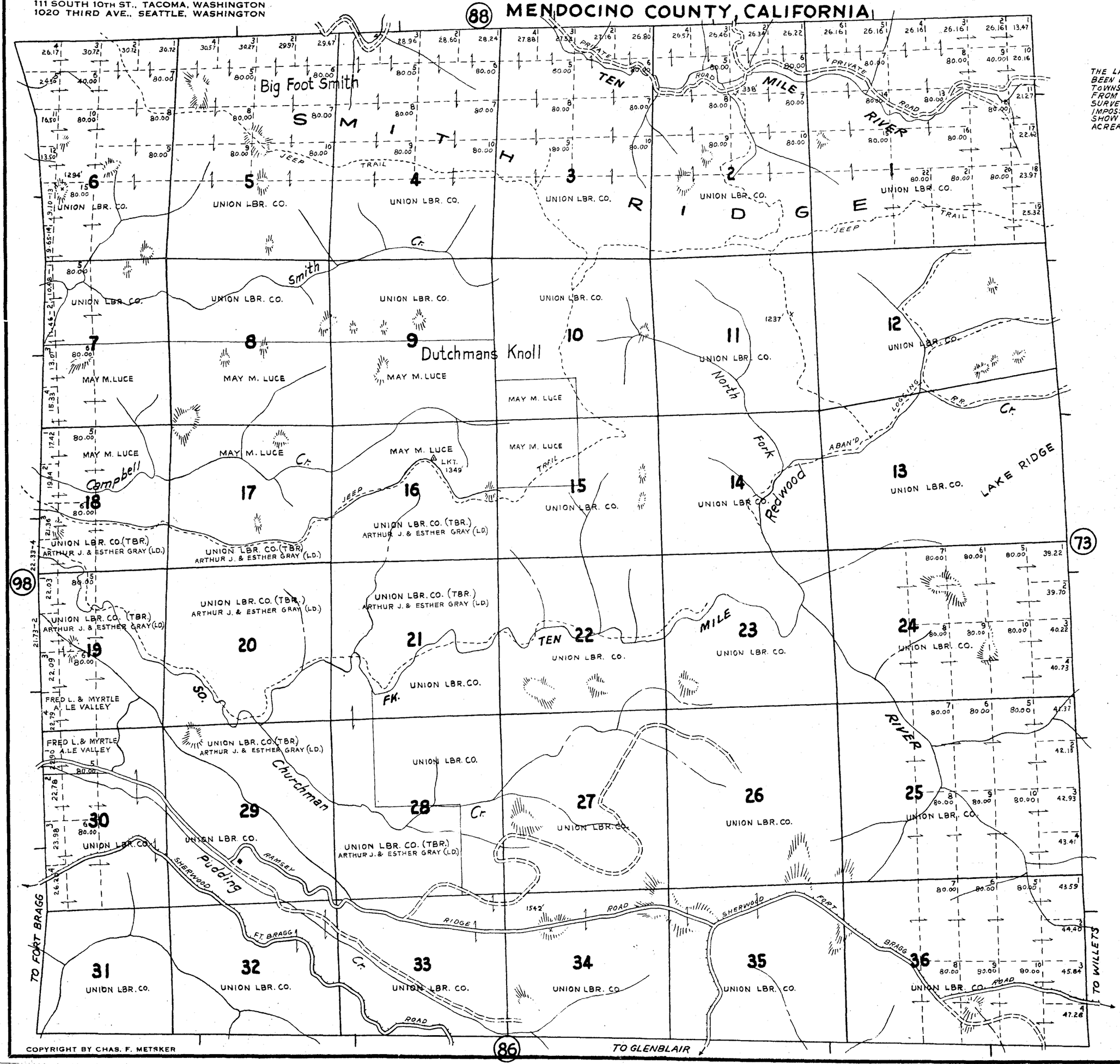

--LEGEND--

PAVED ROADS
STATE HWYS. UNPAVED
IMPROVED ROADS
DIRT ROADS
INFERIOR ROADS
RAILROADS
TRAILS
INTERMITTENT CREEKS
SCHOOLS
ELEC. PWR. TRANS. LINES
IRRIGATION CANALS
RANCHO BOUNDARYS
NATL. FOREST BDRYS.
STATE LAND LEASORS (L)

COPYRIGHT BY CHAS. F. METSKER

SCALE 2 IN. - 1 MILE

FOR SALE BY

METSKER MAPS

212 SWETLAND BLDG., PORTLAND, OREGON
111 SOUTH 10TH ST., TACOMA, WASHINGTON
1020 THIRD AVE., SEATTLE, WASHINGTON

TOWNSHIP 20 N., RANGE 16 W. MT. D. M.

MENDOCINO COUNTY, CALIFORNIA

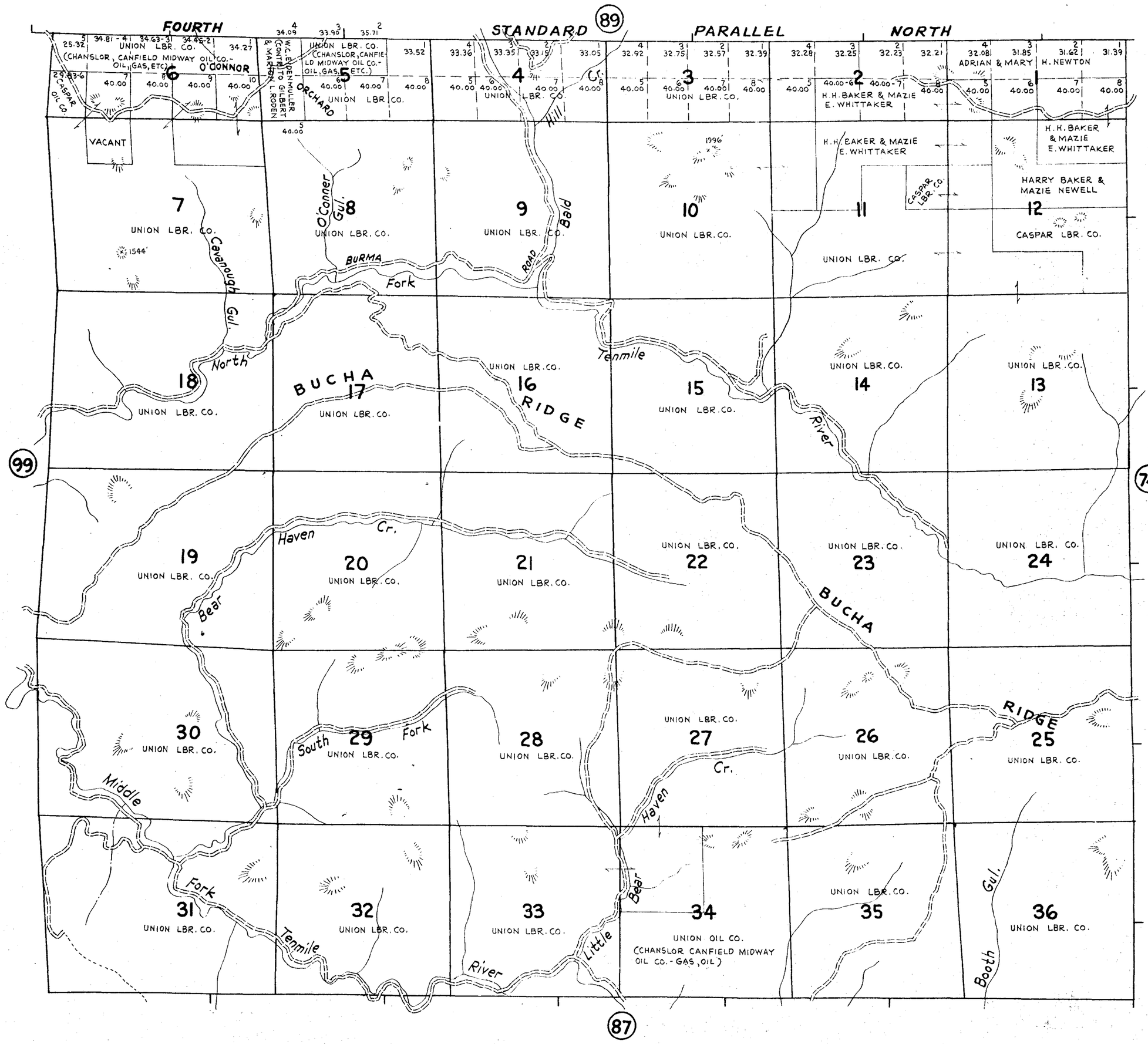

THE LATEST SURVEYS AVAILABLE HAVE BEEN USED IN COMPILING THIS TOWNSHIP. THEY ARE SO DIFFERENT FROM THE ORIGINAL SURVEY IN THE SURVEYOR GENERALS OFFICE IT IS IMPOSSIBLE TO INTELLIGENTLY SHOW ALL THE GOVERNMENT LOTS & ACREAGES. SOME HAVE BEEN OMITTED.

--LEGEND--

- PAVED ROADS
- STATE HWYS. UNPAVED
- IMPROVED ROADS
- DIRT ROADS
- INFERIOR ROADS
- RAILROADS
- TRAILS
- INTERMITTENT CREEKS
- SCHOOLS [S]
- ELEC. PWR. TRANS. LINES
- IRRIGATION CANALS
- RANCHO BOUNDARYS
- NATL. FOREST BDRYS. xxxxxxx
- STATE LAND LEASORS (L)

COPYRIGHT BY CHAS. F. METSKER

SCALE 2 IN. - 1 MILE

FOR SALE BY
CHAS. F. METSKER

212 SWETLAND BLDG., PORTLAND, OREGON
111 SOUTH 10TH ST., TACOMA, WASHINGTON
1020 THIRD AVE., SEATTLE, WASHINGTON

TOWNSHIP 21 N., RANGE 16 W. MT. D. M.

MENDOCINO COUNTY, CALIFORNIA

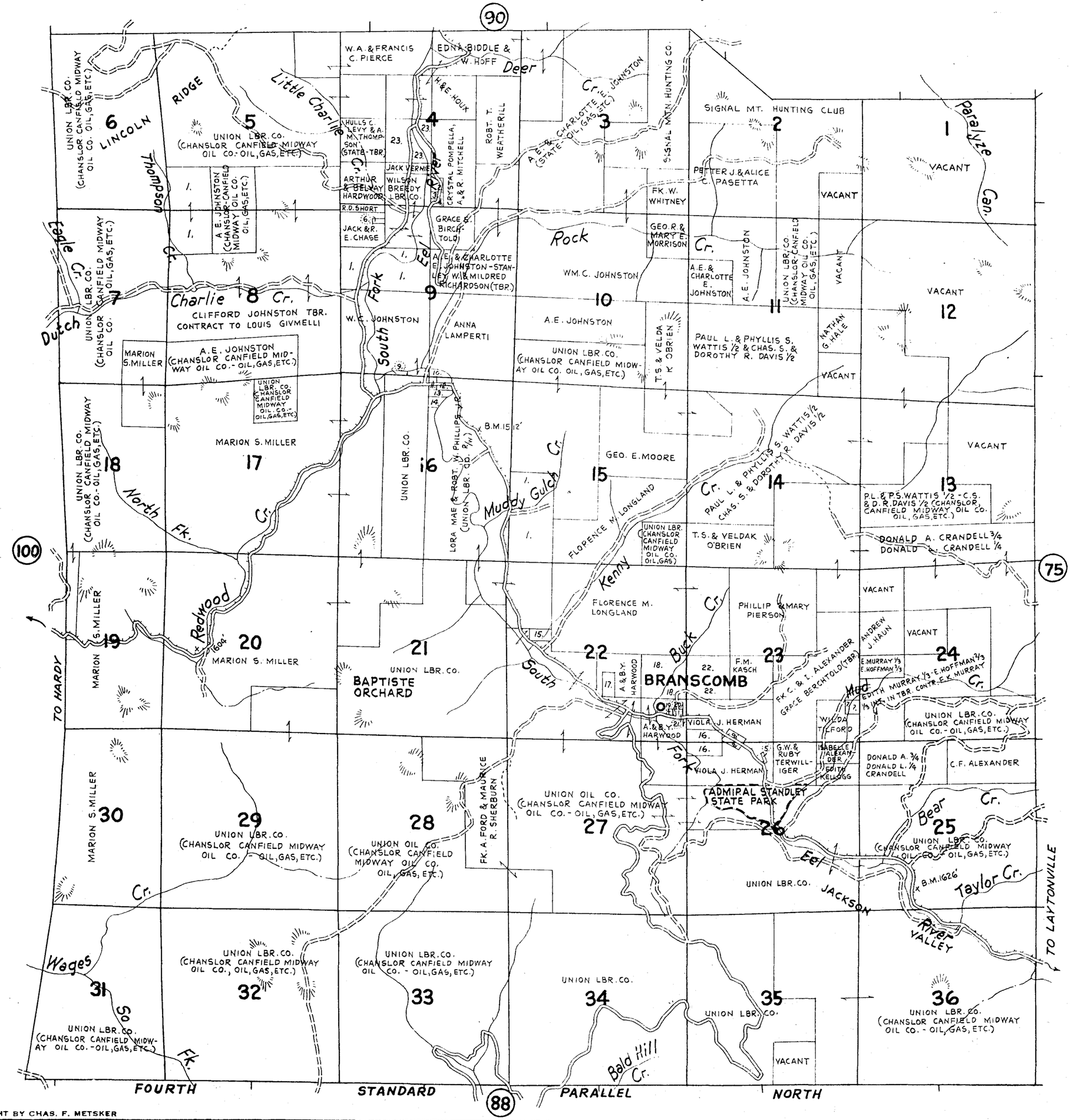

THE LATEST SURVEYS AVAILABLE HAVE BEEN USED IN COMPILING THIS TOWNSHIP. THEY ARE SO DIFFERENT FROM THE ORIGINAL SURVEY IN THE SURVEYOR GENERALS OFFICE IT IS IMPOSSIBLE TO INTELLIGENTLY SHOW THE GOVERNMENT LOTS AND ACREAGES. THEY HAVE BEEN OMITTED.

SMALL TRACTS

1- UNION LBR. CO. (CHANSLOR CANFIELD MIDWAY OIL CO. - OIL, GAS, ETC.)
2- WEYMOUTH & SAIMI FASSETT
3- ARCH MITCHELL
4- GOLDA & WILBER HURST
5- SCH. TRUSTEES OF JACKSON VALLEY SCHOOL DISTRICT
6- S. J. MOODY
7- LUCY 1/3, LUCILLE 1/3, NEWTON I. ALEXANDER 1/3 EDITH KELLOGG 1/3, WILDA 1/3, ANDREW J. 1/3, NOWLIN & NELLIE DEAN 1/3
8- WILSON THOMASON
9- LEWIS S. BISHOP
10- A. E. JOHNSTON
11- R. L. & A. C. HANDY
12- HEATH ANGELO
13- E. F. & M. M. RYAN (A. PATEREAU LIFE EST.)
14- E. F. & M. M. RYAN
15- UNION LBR. CO. (TBR.) - G. & A. MORRISON (LD.)
16- VIOLA J. HERMAN (CONT. TO L. GIUMELLI)
17- WILLITS UNION ELEMENTARY SCH. DIST.
18- A. G. & M. C. BOOTH 3/8 - C. & A. BRANSCOMB 1/8 EA.
19- FLORENCE M. LONGLAND
20- E. W. & M. M. WALDRON
21- K. CLARK, B. HARWOOD, L. PHILLIPS, L. CLINGENPEEL, M. MITCHELL, M. A. MORRISON (TRUSTEES)
22- C. W., A. E. & A. T. BRANSCOMB, G. E. & G. WARD, E. REDEMEYER, G. COX, A. & M. H. NEWTON
23- HULDS C. LEVY & A. M. THOMPSON

--LEGEND--

PAVED ROADS
STATE HWYS. UNPAVED
IMPROVED ROADS
DIRT ROADS
INFERIOR ROADS
RAILROADS
TRAILS
INTERMITTENT CREEKS
SCHOOLS [S]
ELEC. PWR. TRANS. LINES
IRRIGATION CANALS
RANCHO BOUNDARYS
NATL. FOREST BDRYS.
STATE LAND LEASORS (L)

COPYRIGHT BY CHAS. F. METSKER

SCALE 2 IN. - 1 MILE

FOR SALE BY

METSKER MAPS

212 SWETLAND BLDG., PORTLAND, OREGON
111 SOUTH 10TH ST., TACOMA, WASHINGTON
1020 THIRD AVE., SEATTLE, WASHINGTON

TOWNSHIP 22 N., RANGE 16 W. MT. D. M.

MENDOCINO COUNTY, CALIFORNIA

SMALL TRACTS
1-ROBT. & LENA S. SHANNON
GEO. W. GREEN (FIR) N. A. FORSYTH (REDWOOD)
2-LEWIS P. PATTERSON
3-HEIRS OF JESSE BARNWELL
4-ROCKPORT REDWOOD CO.
5-F.K.W. & LUCY E. REYNOLDS 1/2 & REGINALD E. CAUGHEY & BETTY C. HALE 1/2

--LEGEND--
PAVED ROADS
STATE HWYS. UNPAVED
IMPROVED ROADS
DIRT ROADS
INFERIOR ROADS
RAILROADS
TRAILS
INTERMITTENT CREEKS
SCHOOLS [S]
ELEC. PWR. TRANS. LINES
IRRIGATION CANALS
RANCHO BOUNDARYS
NATL. FOREST BDRYS.
STATE LAND LEASORS (L)

COPYRIGHT BY CHAS. F. METSKER

SCALE 2 IN. - 1 MILE

FOR SALE BY

METSKER MAPS

212 SWETLAND BLDG., PORTLAND, OREGON
111 SOUTH 10TH ST., TACOMA, WASHINGTON
1020 THIRD AVE., SEATTLE, WASHINGTON

TOWNSHIP 23 N., RANGE 16 W. MT. D. M.

MENDOCINO COUNTY, CALIFORNIA

1. FK.A. & FLORA SPIVAK
2. BERNICE I. ENDRICH
3. ROB'T N. & BARBARA REYNOLDS
4. IRA J. & NETTIE G ANTHONY (LEASED TO: ASA S. & ELIZ. J ANTHONY, JR.)
5. STATE
6. EVERETT & MARY INGRAM

--LEGEND--

- PAVED ROADS
- STATE HWYS. UNPAVED
- IMPROVED ROADS
- DIRT ROADS
- INFERIOR ROADS
- RAILROADS
- TRAILS
- INTERMITTENT CREEKS
- SCHOOLS [5]
- ELEC. PWR. TRANS. LINES
- IRRIGATION CANALS
- RANCHO BOUNDARYS
- NAT'L. FOREST BDRYS. XXXXXX
- STATE LAND LEASORS (L)

COPYRIGHT BY CHAS. F. METSKER

SCALE 2 IN. - 1 MILE

METSKER MAPS

SEATTLE-TACOMA-PORTLAND

MENDOCINO COUNTY, CALIFORNIA

TOWNSHIP 24 N., RANGE 16 W. MT. D. M.

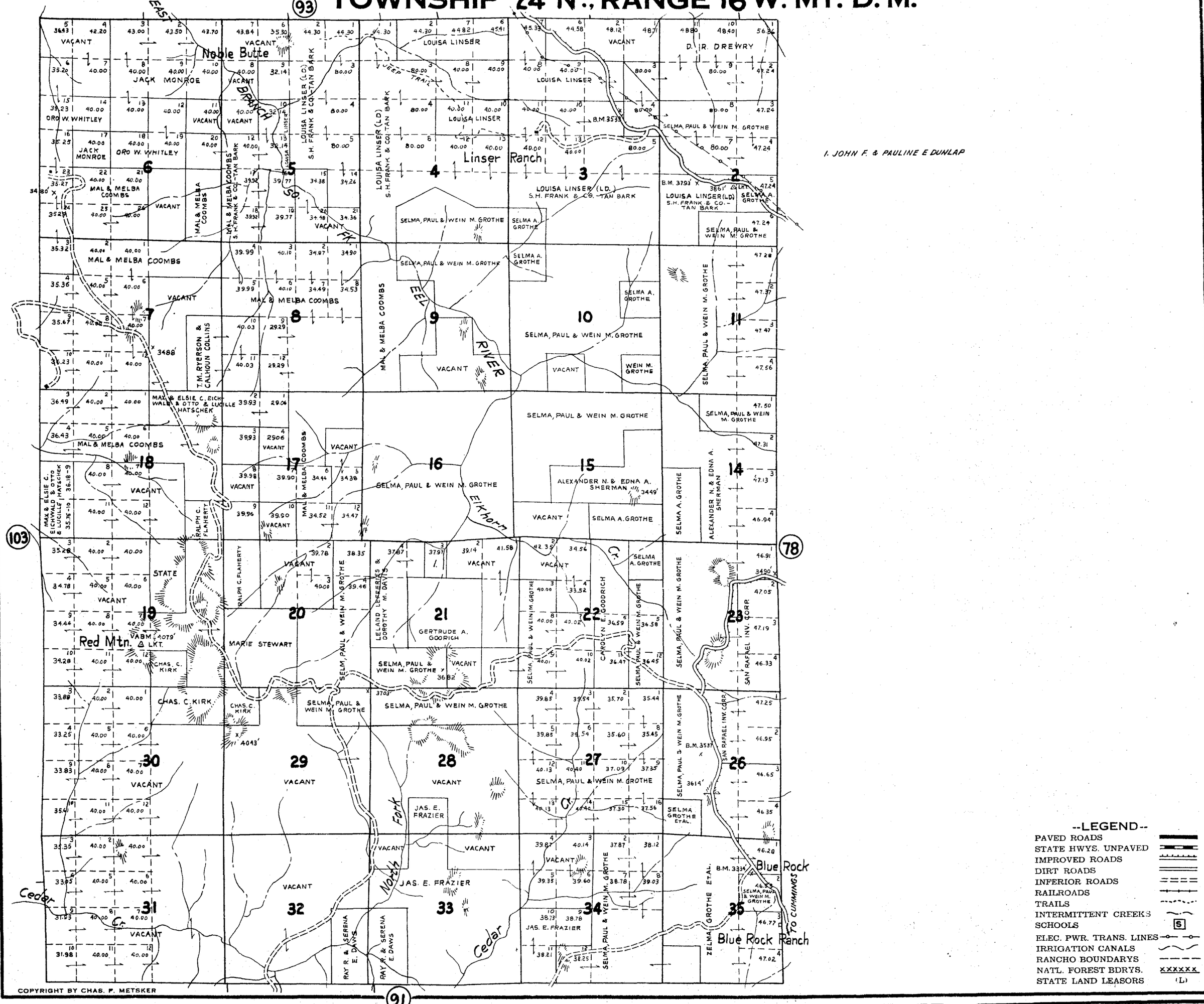

1. JOHN F. & PAULINE E DUNLAP

--LEGEND--

- PAVED ROADS
- STATE HWYS. UNPAVED
- IMPROVED ROADS
- DIRT ROADS
- INFERIOR ROADS
- RAILROADS
- TRAILS
- INTERMITTENT CREEKS
- SCHOOLS
- ELEC. PWR. TRANS. LINES
- IRRIGATION CANALS
- RANCHO BOUNDARYS
- NATL. FOREST BDRYS.
- STATE LAND LEASORS (L)

COPYRIGHT BY CHAS. F. METSKER

SCALE 2 IN. - 1 MILE

FOR SALE BY

METSKER MAPS

212 SWETLAND BLDG., PORTLAND, OREGON
111 SOUTH 10TH ST., TACOMA, WASHINGTON
1020 THIRD AVE., SEATTLE, WASHINGTON

TOWNSHIP 5 S., RANGE 5/4 E.H.M.

MENDOCINO COUNTY, CALIFORNIA

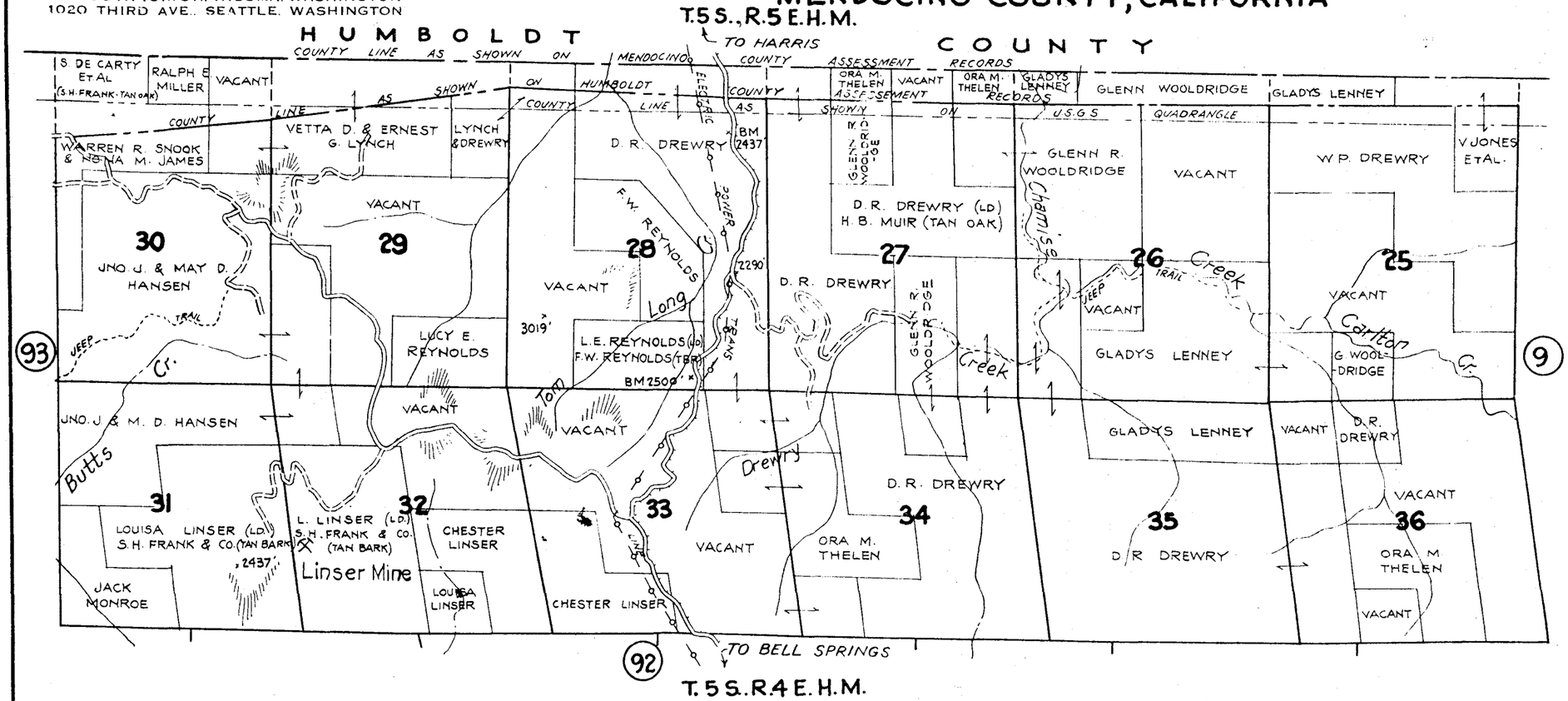

--LEGEND--

- STATE HWY. / U.S. HWY.
- PAVED HIGHWAYS
- IMPROVED DIRT ROADS
- DIRT ROADS
- INFERIOR ROADS
- RAILROADS
- TRAILS
- INTERMITTENT CREEKS
- SCHOOLS [S]
- ELEC. PWR. TRANS. LINES
- IRRIGATION CANALS
- RANCHO BOUNDARYS
- NATL. FOREST BDRYS. XXXXXXX

COPYRIGHT BY CHAS. F. METSKER

SCALE 2 IN. - 1 MILE

FOR SALE BY

METSKER MAPS

212 SWETLAND BLDG., PORTLAND, OREGON
111 SOUTH 10TH ST., TACOMA, WASHINGTON
1020 THIRD AVE., SEATTLE, WASHINGTON

TOWNSHIP 15/12 N., RANGE 17 W. MT. D. M.

MENDOCINO COUNTY, CALIFORNIA

T. 15 N., R. 17 W.

T. 12 N., R. 17 W. MT. D. M.

SMALL TRACTS
1. JNO. J. & LOUISE M. STORNETTA
2. VACANT
3. MINNIE CREMONINI
4. WM. H. & ALICE I. WAINWRIGHT
5. GARCIA LODGE #240 I.O.O.F.
6. ARNOLD L. & KATHLEEN E. ORMSBEE
7. GILBERT & ELEANOR DIMANTINE
8. TRUSTEES, PT. ARENA UNION HIGH SCH. DT.
9. MARY STORNETTA 1/2
10. FRED L. & ALTA SAID
11. RONALD L. & ELVERA C. HEDDEN
12. STATE

SMALL TRACTS
1. MICHAEL F. & MABEL E. OCHOA
2. R.Q. & V. McKORKLE & W.J. & A. WULK
3. SARAH D. BURT & NATURAL RESOURCES, INC.
4. PHYLLIS OSWOOD & NATURAL RESOURCES, INC.
5. ALICE J., MARY A. & CATHERINE M. SMITH & ANNIE M. CROW
6. WM. HAYHURST
7. A. BRONSTRUP-1/2 ALMA JAMISON-1/4 & BEVERLY RUSS-1/4
8. LESLIE M. ENGLISH
9. R.E. CAUGHEY & B.F. HALE (LIFE EST. IN C.F. DOUGHERTY)
10. LORENE M. ROSS
11. MELVIN R. & JANE H. MATSON
12. ZELMA I. FRY
13. RUBEN & EVELYN P. BALDECCHI
14. RALPH E. & BETTY M. ESMAY
15. DONALD M. & GRACE L. JOHNSON & JNO. & CLAIRE SPEHAR
16. MAY & FLORA BUCHANAN
17. DONALD M. BUCHANAN
18. REUBEN & EVELYN P. BALDECCHI
19. MRS. K. KAY, ALICE E. ROYCE, ROSE M. SMITH, JNO. E. & JOS. O. COONEY-6/7 & MRS. W. NISULA-1/7
20. GREENWOOD SCH. DT.
21. ROMAN CATHOLIC ARCHBISHOP OF S.F.
22. CHAS. & PETER, JR., NONELLA
23. CEMETARY
24. WINOND D. TOMANOCZY (LIFE EST. IN C. THORNTON)
25. WALT. J. & NORA T. MATSON
26. ESTHER WAITE
27. SYDNEY & CLYDE BAKER
28. ELIZ. A. BURROWS
29. J. H. HAUB
30. FRED C. ROSE
31. AUGUST & THERESA BRANDT
32. GEO. & K. DOMENICHELLI
33. ALBERT DOMENICHELLI
34. C. & A. BUCHIGNANI
35. OREST & N. BUCHIGNANI
36. INEZ A. FRY
37. U. & V. ANGELI & A. & E. OTTOBONI
38. SAME AS 33
39. ROBT. R. & FRANCES TODD
40. R. & A. FAMBRINI
41. JNO. & SARAH CAVALLO
42. JOE GAZZARINO
43. S. & V. CATTELLI
44. F.J. WALLACE
45. C.F. MEYER
46. E.F. HALL
47. M. DAMIANO & P. LAZZARONI
48. J.H. MALLON
49. O. & L.F. ANDERSON
50. A. & J. ROSE
51. F.K. HOFINGER
52. CHAS. CUMMINGS

--LEGEND--
STATE HWY. ○ U.S. HWY. ⬡
PAVED HIGHWAYS
IMPROVED DIRT ROADS
DIRT ROADS
INFERIOR ROADS
RAILROADS
TRAILS
INTERMITTENT CREEKS
SCHOOLS [S]
ELEC. PWR. TRANS. LINES
IRRIGATION CANALS
RANCHO BOUNDARYS
NATL. FOREST BDRYS.

COPYRIGHT BY CHAS. F. METSKER

SCALE 2 IN. - 1 MILE

FOR SALE BY

METSKER MAPS

212 SWETLAND BLDG.. PORTLAND. OREGON
111 SOUTH 10TH ST.. TACOMA. WASHINGTON
1020 THIRD AVE.. SEATTLE. WASHINGTON

TOWNSHIP 16 N., RANGE 17 W. MT. D. M.

MENDOCINO COUNTY, CALIFORNIA

TO MENDOCINO

TO MENDOCINO (96)

TO COMPTCHE

TO ELK

Kent 2

VIRGIL & ELVIRA CHIADO

LITTLE RIVER

VIRGIL & ELVIRA CHIADO

GLEN M. & HELEN JOHNSON

M. H. GRAY

STATE VAN DAMME STATE PARK

STATE PARK

OLE A. & CORA C HERVILLA

ARTHUR B. OLIVER

MAURICE & MERLE WOODWARD

Little River Ldg.

SAN CAYE TANO LD. & EXPLORATION CO.

Stickney

GEO. C. & LEATRICE G. MASTERSON

CECIL R. MALLORY

Buckhorn Cove

Stillwell Point

Colby Reef

PACIFIC OCEAN

Bull Rock

Salmon Point

Whiteboro Landing

ALVIN J. & LENA L. BOOKMEYER

VELVA V. WARNER

MRS. J. F. MURRAY

DANIEL J. & DELLA E. ALDRIDGE

ARTUR E. & IDA L. WATKINS

FK J. & VIOLA BECK

ANGELO J., ELSIE A., ALBERT F. & MARY L. PENITENTI

Big River

UNION LBR. CO.

WM. EGGERS

TL & E. K. DEVORAK

PHILLIP JOHNSON (CONT.)

CHAS. A. & EMIL L. JOHNSON (½ CONT. TO AXEL & SOPHIE H. BROWN)

ALEX & HAZEL REDDINGTON

IDA KARVALA

FK. & ROBT. MATHESON

MASONITE CORP.

G.L. CANCLINI

COUNTY

AIRPORT

R.A. & A.F. PARKS

LORENE A. & MARG. F. MACDONALD

S & M. EISEN & G E BROWN

A.F. & A.I. THOENE

JOS. G. BENZ

SAN CAYE TANO LD. & EXPLORATION CO.

ALLEN J. & MARCELLA J. ROBINSON

L.R. & J. VAN LAKE

ANN C. & DENA D. TAFT

CARL M. & LOUISE THOMSEN

BEN F. WOOLNER

I.H.T. JACOBS

ANGUS F. GALENE

H.T. & L.W. LAWRENCE

E.F.R. & C.H. KLEE

FLORENCE L., SCOTT & MARG. S. CARLILE

Gulch

JAS. M. SANSK

P.H. ANDERSON

ROBT. F. & C.F. DICKSON

LEO & ZITA SHIRLEY

R.F. & C.F. DICKSON

Dark

WM. E. WESTFALL

E.W. & F.B. YOUNG

E.A. & R.E. CARLSON

EARL W. RUSSELL

21

McPherson L.O.

EARL W. RUSSELL

W.P. & L.G. BROWN

INEZ B. FRASER

22

B.R.L.M. RETHERFORD

C.A. & R. SMITH

ARCHER C ANDERSON

MATILDA HYGARD

G.F. & E.O. BAGWELL

P.H. ANDERSON

R.P. & ANNA MOGENSEN

MASONITE CORP.

J.D. & E.R. MILLER

23

MASONITE CORP.

Railroad

WILDER L. & DOROTHY C. HOOKE

24

MASONITE CORP.

Handley L.O.

ALBION

PALLE H. ANDERSON

28

PH. & VIRGINIE ANDERSON

PALLE H. & VIRGINIE ANDERSON

ETNA ROWE

27

E.S. FORSYTH

ETNA ROWE

E.C. PECK (LD) MASONITE CORP (TBR.)

L.H. & K.A. SMITH

G & H WIRTANEN

L.G. PALLEFORD

O.B. & G.D. GLADDING

N.H. SHANDEL

J.N.O. ADAMS

M & L BRICKEY

A.A. BERTHE

26

MASONITE CORP.

DANIEL A. & MAE DREW

RALPH M. JONES

R.M. & T.N. DONELSON

GEO. F. DRAKE

N.H. & W.H. SHANDEL

R.F. & A. BREYER

MASONITE CORP.

Gulch

25

R.H. GORR

HENRY & EMMA SCHULTZ

T. ANDERSON

JAS. C. &

PETER J. ENGELS

PJ & ME COLAN

Little Salmon

JESSIE CASSELL

H. I. TAYLOR

C.A. NORBERRY

SYLVIO NONELLA

J.C. 1/4, JEREMIAH 1/4, JNO 1/8, CHAS. 1/8, MAURICE 1/8, & CORNELIUS HURLEY 1/8

SYLVIO NONELLA

33

GEO. J. & THELMA K. RAY

PETE SANSI

GENEVA RAY

GENEVA RAY

GEO. W. PERRY & FRED & VERA SHANDEL

Big Salmon

34

FRITZ T. & J. EVA JOHNSON

Navarro

C.E. JOHNSON Rdg. Sch.

GEO. W. PERRY & FRED & VERA SHANDEL

35

FRED & VERA SHANDEL

FRED SHANDEL

36

JNO. D., ELSIE, LEO & NORMAN HARDELL

MRS. A.C.M. & E. & W.M. HAMM

J.C. & M. ANDERSON

J.A. & CAROL B. BECK

E.J. & I.M. KEDB

Cr.

Cr.

ALBION

Valley

PLEASANT

GEO. J. & C.E. LEACH

C.E. & M.M. PRICE

84

94

1 WM. B. & VIOLET ROBERTSON
2 DANIEL & DOROTHY VAUGHN
3 ALBERT & MADELINE HAARBY
4 ARCHIE A. & GRACE GORDON
5 EDW L. & FLORA M. GORDON
6 EMERY S. & EVELYN ESCOLA
7 GUSTAV W. & MARY P. STOHL
8 CHAS. D. & GLADYS GRANT
9 ROLAND E. WEPNER
10 CARL & DORIS H. ROBERTSON
11 W.A. & ADA E. EMORY
12 MAURICE & MERLE WOODWARD
13 A.W. & D.E. ZIMMER & F.L. & F.B. LAINGTON
14 P & A CONSIGLIERI
15 HAROLD M. & H. BALSDEN
16 RICH. H. COMBS
17 AGNES BENZ
18 E.P. WORLEY
19 E.A. BLAKE
20 W.A. & ELMA STOCKTON
21 C.F. & MARY M. FESLER
22 L.L. & BERNICE SCHWARZ
23 LAURA UNASH
24 EMILY M. GRANT
25 MITCHELL & ANNA LE BRUN
26 L.B. & DAISY M. TANNA
27 CEM
28 HERBERT & KATH. CORDERO
29 C.W. & MARG. M. POWLAND
30 WM. H. & ETTA F. FAULKNER
31 DAVID & ALICE B. MERRILL
32 LESTER E. & L.G. RAYNER
33 S. DUVALL & MAXINE BELL
34 RUDOLPH A. LAEMMLE
35 RUTH L. & WALLACE J. HERBERT
36 H.C. & G.L. SPRINKWATER
37 K.A. & M. NICHOLSEN
38 JULIO & MARGT. SCIPONE
39 EMORY J. & NETTIE MCLAUGHLIN
40 JAS. N. & MARY E. BRADSHAW
41 WM. M. & F.L. JOHNSON (CONT.)
42 EDWIN M. & DORIS A. HAWKINS
43 WM. A. & EILEEN J. MINHARTZ
44 VARTKES H. VARTEBEDIAN
45 A.J. & M.H. ABRAHAMSON
46 HARRY C. & MARION V. GARDINER, JR
47 SAM'L & HELEN P. KELSO
48 BAILEY A. FOSTER
49 WM. J. & ANNIE L. COX
50 RALPH M. & WINNIFRED R. BELLOWS
51 JUDSON A. MEPSEVEAU
52 GEO. & GLADYS BARFF
53 SKULI & SETZELIA BENJAMINSON
54 ORVILLE & MARIE FITCH
55 WM A. & BARBARA N. WRIGHT
56 RAYMOND ORR & ELIZ. B. WRIGHT, SR.
57 GEO. R. SHEETS
58 LOIS E. & NITA F. HOYIE
59 RAYMOND C. & SYBIL VALENTINE
60 M.F. & ANN L. GALLAGHER
61 W.P. BURROUGHS
62 EDNA L. KUNDERT
63 THOS. HOOKEY
64 MRS. F. WOODHEAD & B. LABRIE
65 EDWIN & RUTH CARLSON
66 ARTHUR B. & CLARICE R. STIPP
67 LOUIS G. SUTTON
68 F.D. & E.L. HAMILTON
69 MASONITE CORP.
70 ALBION SCH. DT.
71 ALBION PLAT
72-73-74 PALLE H. & VIRGINE ANDERSON
75 ELVA & ALBERT C. FURTHEY
76 C. & G.H. BARRY
77 ALVINE M. & MAVIS WITHEPS
78 ALTA E. DILLINGHAM
79 RUBY E. WALT
80 WHITESBORO GRANGE #766
81 FRED & VERA SHANDEL
82 CAROLINE A. WILD
83 E. HEACOCK, E. & A. MORRETTI, H.T. W. & H. JARDSTROM
84 S.W. MCKINNEY (LD.) MASONITE CORP. (TBR.)
85 WM H. & E.M. CRAWFORD (LD.) MASONITE CORP. (TBR.)
86 FK. E. & ANNABELLE E. SHEPMAN
87 THEODORE & BARBARA E. KLUND
88 T.E. OSBORNE & E.M. CLARK
89 L.E. BUCHANAN
90 CHAS. D. & LOUISE E. BUCHANAN
91 CECIL L. & ABBIE B. ROWE
92 SAME AS 59
93 IMAPIE BLACKENBURG
94 LAWRENCE & G. DEVICCI
95 JAS. G. MCLAREN
96 CHAS. E. & J.A. HOWARD
97 EUGENE HIMES
98 ELLIS A. & EVA ROWE
99 WM. & CAROLYN WALSH
100 HOWARD E. HOOD
101 RUBY E. WALT
102 CHAS., WILMA, EMMA, FK., POB'T. & OTTO J. MATHESON
103 M.V. DOHERTY
104 P.S. & P.B. COON
105 A. & E.L. COON
106 N.T. SMITH (CONT.)
107 C.W. FRITCHARD
108 MABEL L. SOBRERO
109 P. & M. ZUVER
110 SOUTH EDITION TO ALBION
111 C.C. HERVILLA
112 C.C. & D.A. HERVILLA

--LEGEND--

STATE HWY. ○ U.S. HWY. ⬡
PAVED HIGHWAYS
IMPROVED DIRT ROADS
DIRT ROADS
INFERIOR ROADS
RAILROADS
TRAILS
INTERMITTENT CREEKS
SCHOOLS [S]
ELEC. PWR TRANS LINES
IRRIGATION CANALS
RANCHO BOUNDARYS
NATL FOREST BDRYS. XXXXXXX

THE LATEST SURVEYS AVAILABLE HAVE BEEN USED IN COMPILING THIS TOWNSHIP. THEY ARE SO DIFFERENT FROM THE ORIGINAL SURVEY IN THE SURVEYOR GENERALS OFFICE IT IS IMPOSSIBLE TO INTELLIGENTLY SHOW THE GOVERNMENT LOTS AND ACREAGES. THEY HAVE BEEN OMITTED.

COPYRIGHT BY CHAS. F. METSKER

SCALE 2 IN. - 1 MILE

FOR SALE BY

METSKER MAPS

212 SWETLAND BLDG.. PORTLAND. OREGON
111 SOUTH 10TH ST.. TACOMA. WASHINGTON
1020 THIRD AVE.. SEATTLE. WASHINGTON

TOWNSHIP 17 N., RANGE 17/18 W. MT. D. M.

MENDOCINO COUNTY, CALIFORNIA

TO WILLITS

TO NOYO

Caspar Pt.

Hanson

Cabrillo Pt.

Pine Grove

Great Caspar

Russian Gulch

Mendocino

Mason

Chaparral

PACIFIC OCEAN

MENDOCINO BAY

CASPAR

CASPAR LBR. CO.

JACKSON STATE FOREST

RUSSIAN GULCH STATE PARK

MENDOCINO

Woodlands F.C.S.

UNION LBR. CO.

STATE

Caspar Gulch

Jug Handle Cr.

Bowles Cr.

Thompson Gulch

Manly Gulch

Rocky Gulch

Railroad Gulch

Jack Peters Gulch

Hi Chute Ridge

Big River

Mendocino Big Woodlands

Union Lbr. Co. Fork

TO ELK

TO COMPTCHE

COMPTCHE

97

85

95

SMALL TRACTS

1. A.J., W.G. & H.S. TREGONING
2. THEODORE & L.S. MATSON
3. MONTGOMERY SCH. DT
4. LEE A. & DELLA P. GIFFORD
5. CASPAR LBR. CO.
6. ETHEL NIELSON
7. IRA S. & FLORENCE M. PAPPISH (OIL, GAS, ETC.- CASPAR LBR. CO.)
8. WILMA TRIGUIERA
9. P.F. & BLANCHE A. SUNDY
10. RC&B T. BALASSI
11. C.E. RIMBAUGH
12. ETHEL M. NOELLER
13. JAS. C. & OPAL N. FRASER & FRANCIS & WINNIFRED EATON
14. RUSSELL W. PRESTON
15. GLENN C. JOHNSON
16. ELMER J. & K. HAMILTON
17. K.G. & M.H. HAYES
18. ELVA J. JOHNSON
19. ROSE M. HOLMES
20. JAY D. & K. THOMPKINS
21. JUNO, W. & DORIS L. YOUNG
22. BERTHA E. FOSTER
23. OLGA N. & EDNA WAHLSTROM & ELSIE
24. W.E. & A.C. FARRELL
25. L.W. & C.J. HELFER
26. L.J. & V.B. WHITEHEAD
27. E.M. & M.N. HOLLINGSWORTH
28. A.E. KELLEY- 1/8, L.G., G.P., F.L.J.E., C.V., M.F. & K.P. KELLEY & MARG E. CAMPBELL- 1/12 EA.
29. W.T. & M.C. GEORGE
30. WM. A. DEFREITAS, JR.
31. WM. P. & ALICE STANTON
32. H.J. & V.M. WAKERLEY
33. J.W. & E.C. SILVERS
34. LEON GILL
35. L.W. & C.J. HELFER
36. O. & C. HERVILLA (CONTR. TO C.E. & G.L. NEWGARD)
37. C. DANIEL & C. CORY
38. A.J. ROSIER, M.L. BARDILL, C.M. SURFLUH & E. FERGUSON
39. MENDOCINO UNION H.S. DT
40. E.F. & G.A. DARLING
41. ERVIN TRIPLETT
42. EDITH I. DIXON
43. OMAR D. & MINNIE MANLEY
44. ELSA T. PADDLEFORD
45. J. MAXWELL & O. GRASS (CONT.)
46. ALLEN C. & MARJORIE LEAR
47. WM. & MARIAN S. LYONS
48. F.F. & M.M. HOELSCHER
49. S.T. & T.G. SIMPSON
50. S.C. & L.L. VANIER
51. ROSE CREASY
52. S. & T. SIMPSON & S. & L. VANIER
53. ROY & KATH. M. ELLIOT
54. PT. CABRILLO LT. HOUSE
55. D.W. & P.D. WILKIE
56. UNO F. & A.F. ANDERSON
57. CAROLINE T. BERRY
58. U.A.S. & LILLIAN N. MILES
59. EDYTH G. MEYER
60. A. & A. MAFFEI
61. C. & R.E. FIELDER
62. KENNETH D. JONES
63. CHESTER C. & THELMA L. YORK
64. F.E. & K.E. JONES
65. ROB'T. H. & VERNA CORBETT
66. GEO. W. & MABEL P. DAVIS
67. WM. V. & BETTY U. REED
68. GAILORD R. HARDENBROOK
69. CHAS. T. & F.M. RATHBURN
70. MILES E. & MARY PEARSON
71. LESTER E. & J.J. SELDERS
72. THOS. H. & HANNAH ROSEVEAR
73. W.J. & E. JONES, H.O. WRIGHT, & F.A. HARRIS (CONTR.)
74. SAM & LAVINIA PAUL
75. P. OSCAR & H.R. VANDEREN
76. WM. J. & IVA M. BARTLE
77. ROB'T. L. HERY
78. UNO. R. & EDNA DAVIDSON
79. G.E. & F.S. MAGARD
80. ORVAL G. & CATH. L. COOK
81. TONY & JULIA ALAMEDA
82. A.A. HEESER
83. A.R. LEMOS & JAS. HOGG
84. CHAS. D. OSBORNE
85. N.J. & E.M. SILVIA
86. HOMER & LEONA V. HAUGHS
87. T.S. & A.M. McLAUGHLIN
88. L.F. & A. RUDDOCK (CONTR.)
89. ROB'T. A. & H.C. WHITAKER
90. HOMER C. DRINKWATER
91. R.K. & F.V. VAN WAMBEKE
92. WM. E. & J. LITTLETON
93. PERCY D. & L. RATHBURN
94. UNO. F. PETERSON
95. SAME AS 28
96. H.C. & O.K. WALTERMAN
97. I.M. MIDDLEBROOK & I.M. McDERMOTT
98. F.C. & S.M. FOWLER (CONTR.)
99. A.A. & GRACE GORDON
100. GUS & T.E. JACKSON
101. D. & D. SCHLAFER
102. A.J. & L.L. BOOKMEYER
103. W.F. & L.G. MASON
104. S.W. & I.D. TAYLOR
105. G.D. SKRABLE
106. D. & I. BURLESON
107. L.V. & V.B. WHITEHEAD
108. JEAN L. GRANT
109. JEAN L. GRANT
110. GRACE A. BYRNES
111. ROB'T. A. LAW
112. F.A. & J. PACHECO
113. F.M. FRAGA
114. ERVIN TRIPLETT
115. LYLE R. DUDLEY
116. GRACE A. BYRNES
117. VAUGHN & ROSS BOWDEN
118. GUSTAV H. SWANSON
119. FRANSISCAN CAPUCHIAN BROTHERHOOD
120. MENDOCINO COUNTY BD. OF EDUC.
121. JEAN L. GRANT
122. H.L. & FERN SMITH
123. L.W. & C.J. HELFER

LEGEND

- PAVED RDS.
- IMPR. ROADS
- DIRT ROADS
- INFERIOR RDS.
- RAILROADS
- TRAILS
- SCHOOLS [S]
- ELEC. PWR. TRANS.
- IRR. CANALS
- RANCHO BDRS.

COPYRIGHT BY CHAS. F. METSKER

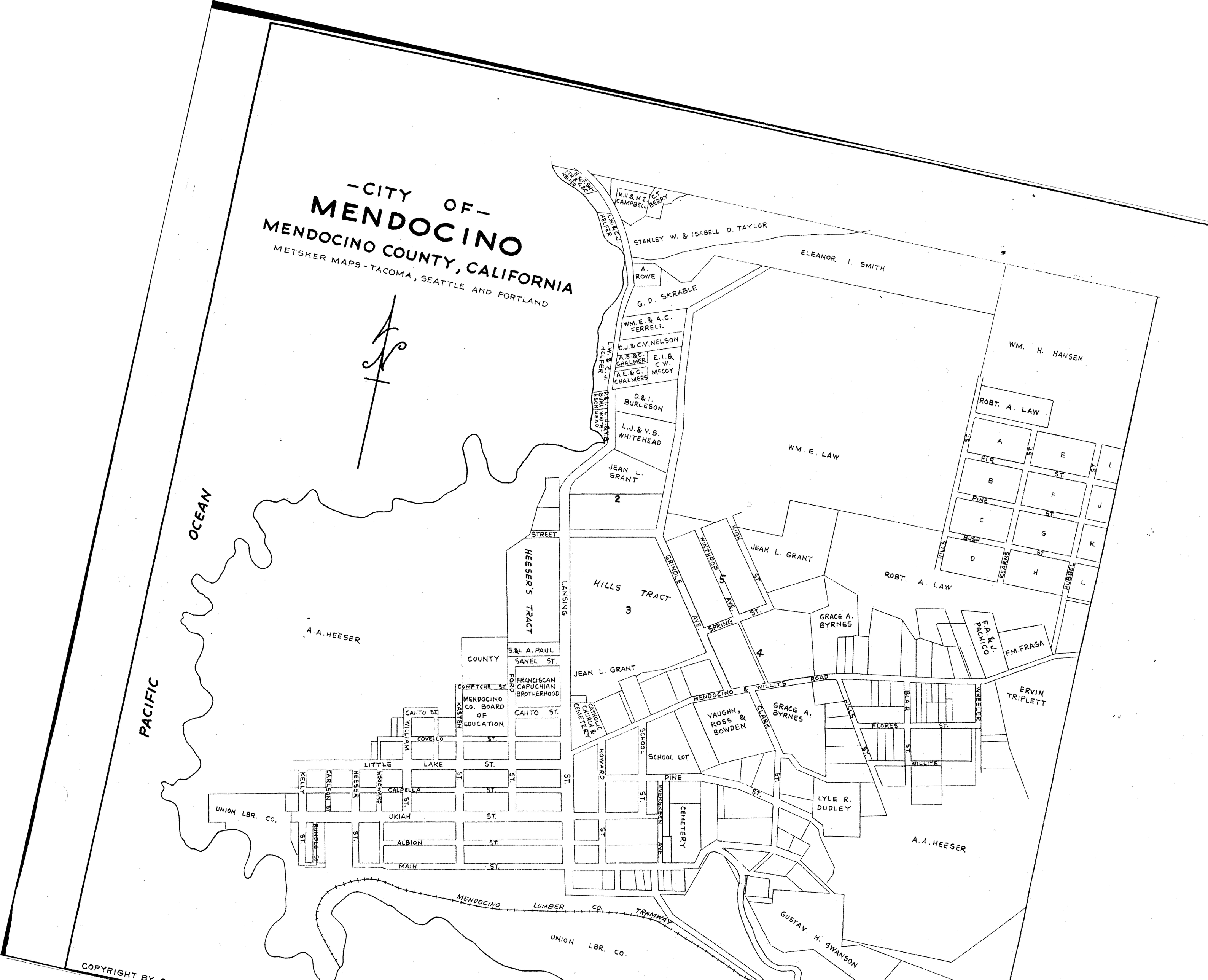

-CITY OF-
MENDOCINO
MENDOCINO COUNTY, CALIFORNIA
METSKER MAPS-TACOMA, SEATTLE AND PORTLAND
PACIFIC OCEAN
H.H.&M.Z. CAMPBELL
C.T. BERRY
STANLEY W. & ISABELL D. TAYLOR
ELEANOR I. SMITH
A. ROWE
G. D. SKRABLE
WM. E. & A.C. FERRELL
O.J.& C.V. NELSON
A.E.&C. CHALMER
E.I.& C.W. McCOY
A.E.& C. CHALMERS
D.& I. BURLESON
L.J.& V.B. WHITEHEAD
JEAN L. GRANT
WM. E. LAW
WM. H. HANSEN
ROBT. A. LAW
HEESER'S TRACT
HILLS TRACT
A.A. HEESER
COUNTY
S.&L.A. PAUL
SANEL ST.
FRANCISCAN CAPUCHIAN BROTHERHOOD
MENDOCINO CO. BOARD OF EDUCATION
CAHTO ST.
COVELLO ST.
LITTLE LAKE ST.
CALPELLA ST.
UKIAH ST.
ALBION ST.
MAIN ST.
UNION LBR. CO.
CATHOLIC CHURCH & CEMETERY
SCHOOL LOT
VAUGHN, ROSS & BOWDEN
GRACE A. BYRNES
F.A.& J. PACHICO
F.M. FRAGA
ERVIN TRIPLETT
LYLE R. DUDLEY
CEMETERY
MENDOCINO & WILLITS ROAD
MENDOCINO LUMBER CO. TRAMWAY
GUSTAV H. SWANSON
COPYRIGHT BY

SCALE 2 IN. - 1 MILE

FOR SALE BY
METSKER MAPS
212 SWETLAND BLDG., PORTLAND, OREGON
111 SOUTH 10TH ST., TACOMA, WASHINGTON
1020 THIRD AVE., SEATTLE, WASHINGTON

TOWNSHIP 18 N., RANGE 17/18 W. MT. D. M.

MENDOCINO COUNTY, CALIFORNIA

THE LATEST SURVEYS AVAILABLE HAVE BEEN USED IN COMPILING THIS TOWNSHIP. THEY ARE SO DIFFERENT FROM THE ORIGINAL SURVEY IN THE SURVEYOR GENERAL'S OFFICE IT IS IMPOSSIBLE TO INTELLIGENTLY SHOW ALL THE GOVT. LOTS & ACREAGES SOME HAVE BEEN OMITTED.

SMALL TRS.
1. NW. & M.M. GIBSON (CONT.)
2. B.H. & M.A. PIDCOCK
3. J.E. & F.J. DAVIS
4. C. & E. ARNOLD
5. W.D. & M. BREWER
6. V.F. & B.M. SHARP
7. E.C. & M.A. BIRDSONG
8. A. & J. EYRAUD
9. R.F. & T.O. BRADLEY
10. EVELYN FLEMING
11. J. & S.B. KINNUNEN
12. O.L. & L.W. DEWEY
13. C.O. & V. TATUM
14. M.M. JOKINEN, ET.AL.
15. BESSIE BALLARD
16. LOUELLA L. BONHAM
17. LENA E. FROWBERG
18. A.R. & B.J. TYSON (CONT.)
19. H.M. SHARSKI
20. S. & E. ERICKSON
21. M.D. & L.M. HACK
22. C.M. & E.A. WARDROBE
23. U. & B. DIAS
24. A.H. & N.L. MADSEN
25. A.J. & T.A. SETZER
26. J.W. & R.E. CHASE
27. M. & H. TAVERAS
28. R.R. & C.B. GRUNDMAN
29. S.A. KOKKINON
30. UNION LBR. CO.
31. EDW. W. DIXON
32. A. & N. MENDOSA
33. A.L. & O. CONNOR & E. & K. HAMILTON (CONT.)
34. JNO. BORK
35. C.S. & E.M. JUNKER
36. R. & L. JUNKER
37. E. & O. McBRIDE
38. WM. A. KINNUNEN
39. H.V. & A. FENTON
40. DONA V. SHARP
41. J. & E. CERIANI
42. WM. & W. PHILLIPS, JR.
43. R.F. & L. CERIANI
44. SAME AS 41.
45-46. MYRTLE M. BRENNAN
47. E. KINNUNEN
48. MARVIN MEELER (CONT.)
49. AINI JACOBSON
50. A. HOLMES
51. B.F. & M.M. CLINK
52. C. & H. FARRER
53. B.A. & R.E. BRADBURY (CONT.)
54. O. & T. MEADLIN
55. R. & I. NELSON
56. F.C. & H. HOLMES, J.J. & R.P. BLACK
57. E.H. & M.L. ANDERSON
58. DONA V SHARP
59. R. & E. SHARP
60. KENNETH JENKINS
61. O.J. & A. McCULLOUGH
62. SEE 58
63. H.E. & M.M. HOWARD
64-65. J.E. & B.L. MILLER
66. EDNA M. MILLER
67. D. & N. BLACKMON
68. E.J. & D.C. SILVERIA
69. M.W. & E. POWERS
70. A.M. & E.P. LAMPRICK
71. E. ARNOLD & E. DAVIS
72. G. RICHARDS & M. ANDREWS
73. A.C. & L.F. LAHMON
74. W.J. & D.M. FILOSI
75. G.E. & D.D. LAHMON
76. E.J. & B.M. GIANNINI
77. D.W. & M.L. ANDERSON
78. J.N. & I.H. CAUCKWELL
79. CHAS. E. BELL
80. WM. & R.P. UHLAND
81. J. KATTOWSKI & S. McCOIL
82. J. JACOBSEN & O. HANSEN
83. G.L. & E.A. TURNBULL
84. A.R. & A.E. PORTERFIELD
85. F.E. SEVERI
86. F.W. MAKERA
87. W.L. & H. HENSLEY
88. E.A. GILBERTSON
89. RALPH M. SCOTT
90. T.U. & C.A. SMITH (CONT.)
91. M.B. & E. CARR
92. D. & MARG. COLLINS
93. B. & M.C. PENDLETON
94-95. R. & E. MILLS (CONT.)
96. F. & T.M. JOHNSON
97. HENRY R. JACKSON
98. SEE NO. 96
99. V.W. & V. FALES
100. ROSE SALLMEN
101. H.O. & I. BRAYTON
102. M.C. & J. AMARANTE
103. SMALL TRS.
104. A.G. & F.M. THURMAN
105. N.D. & H. CLOUD
106. EST. OF S. BOND
107. ROY E. HAGANS
108. C.H. & M.A. DUNCAN
109. G. HEVSTAD
110. P. & O. GARBINI

BALANCE OF SMALL TRS. & OWNERS FOR SUBURBAN TRS. IN SEC. 8 ARE BOTH SHOWN ON PAGE 86.

--LEGEND--
STATE HWY. ○ U.S. HWY. ⬠
PAVED HIGHWAYS
IMPROVED DIRT ROADS
DIRT ROADS
INFERIOR ROADS
RAILROADS
TRAILS
INTERMITTENT CREEKS
SCHOOLS [S]
ELEC. PWR. TRANS. LINES
IRRIGATION CANALS
RANCHO BOUNDARYS
NATL. FOREST BDRYS. XXXXXXX

COPYRIGHT BY CHAS. F. METSKER

-CITY OF-

FORT BRAGG

MENDOCINO COUNTY, CALIFORNIA

METSKER MAPS - TACOMA, SEATTLE AND PORTLAND

MANZANITA ST. · ELM ST. · SPRUCE ST. · BUSH AVE. · FIR · PINE AVE. · LAUREL AVE. · REDWOOD AVE. · ALDER AVE. · OAK AVE. · MADRONA AVE. · MAPLE AVE. · CEDAR AVE.

WEST ST. · STEWART ST. · MAIN ST. · FRANKLIN ST. · McPHERSON ST. · HARRISON ST. · WHIPPLE ST. · CORRY ST. · HARROLD ST.

WINIFRED ST. · BUSH ST. · PERKINS WAY · BRANDONS WAY

MORROW ST. · LINCOLN AVE. · McKINLEY AVE.

PARK ST. · McLEOD ST. · FLORENCE ADD. · LANTO TRACT · MAURE ST. · WILSON ST.

CEMETERY

PUDDING CREEK

C.W.R. & N. CO. RWY.

UNION LBR. CO.

Creek

MILL POND

UNION LBR. CO.

Creek

Creek

M

SCALE IN FEET

0 250 500 1000 1250

COPYRIGHT BY CHAS. F. METSKER

SCALE 2 IN. - 1 MILE

FOR SALE BY

METSKER MAPS

212 SWETLAND BLDG., PORTLAND, OREGON
111 SOUTH 10TH ST., TACOMA, WASHINGTON
1020 THIRD AVE., SEATTLE, WASHINGTON

THE LATEST SURVEYS AVAILABLE HAVE BEEN USED IN COMPILING THIS TOWNSHIP. THEY ARE SO DIFFERENT FROM THE ORIGINAL SURVEY IN THE SURVEYOR GENERALS OFFICE IT IS IMPOSSIBLE TO INTELLIGENTLY SHOW ALL OF THE GOVERNMENT LOTS AND ACREAGES. SOME HAVE BEEN OMITTED.

TOWNSHIP 19 N., RANGE 17/18 W. MT. D. M.

MENDOCINO COUNTY, CALIFORNIA

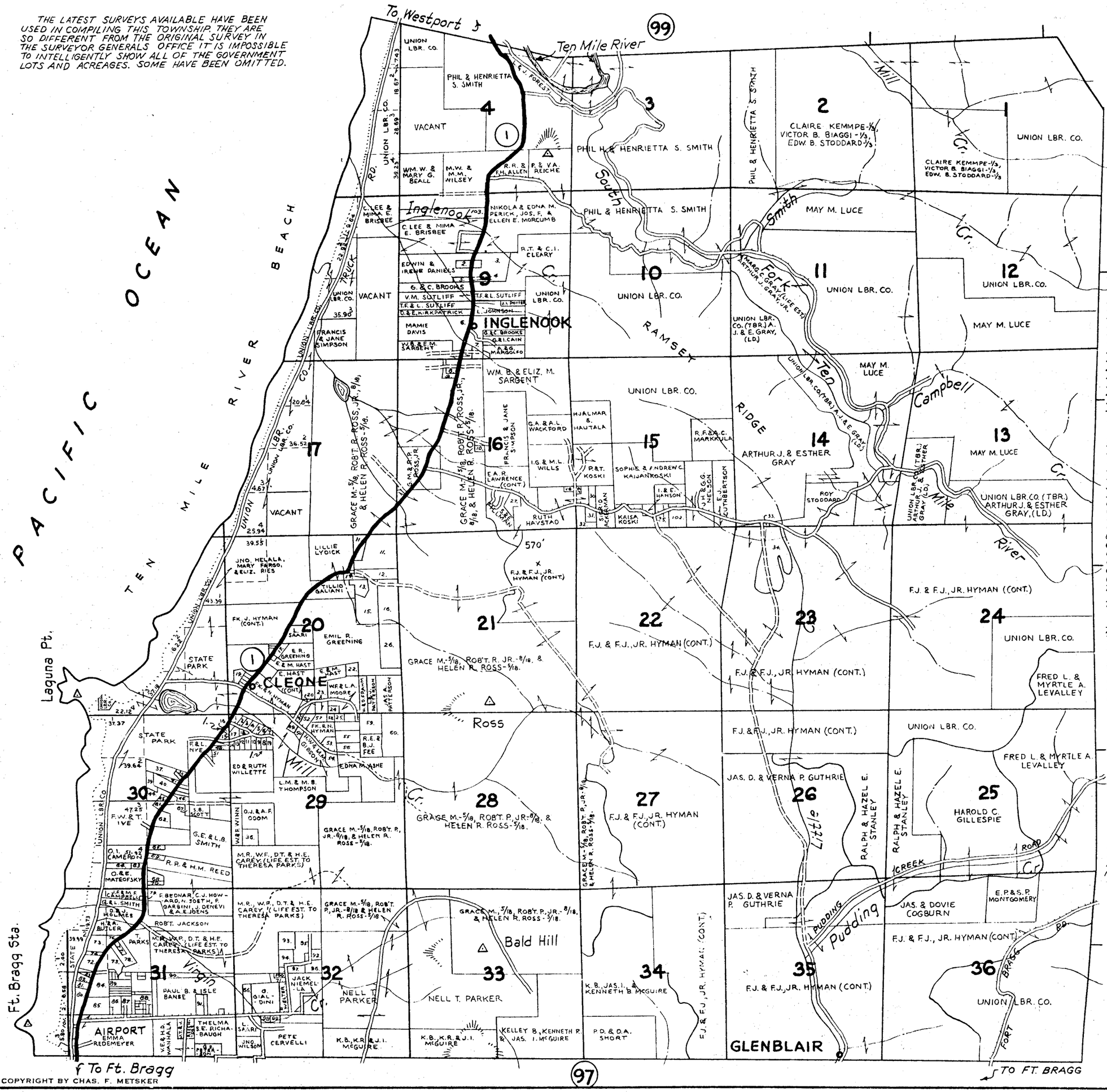

1. LAKEVIEW HTS. SUBD.
2. WILLARD J. & MYRIL I. ROACH
3. JAS. I. & ALPHA I. ROBERTS
4. JACOB & IDA S. PAANANEN
5. LYDIA & MATT E. SIPILA
6. ANNA J. JOHNSON
7. MICHELLE & VIRGINIA MORONI
8. SCH. & CEM. LOT
9. FT. BRAGG GRANGE
10. EST OF LEONARD A. GOLDBERG
11. GRACE M. & ROB'T. R. ROSS, JR. & ROB'T. R. & HELEN R. ROSS, JR.
12. DOROTHY R. BALAAM & LORENE M. ROSS & ROB'T. R. & HELEN R. ROSS, JR.
13. MOLLY V. ROSS & HER HEIRS
14. MELVIN M. & GRACE D. SALLINEN
15. DOROTHY R. BALAAM & LORENE M. ROSS
16. ROB'T R. & HELEN R. ROSS, JR.
17. GREENING & STATE
18. GEO. & DENA WATKINS
19. FRED C. & HAZEL E. HOLMES
20. MART A. & MARTHA J. HICKS
21. ALVIN & CORALEEN PEELER
22. JAS. B. & DAWN M. FULMORE
23. HOMER E. & ETHEL E. MILLER
24. THOS. R. & P. O'BAYLEY
25. JNO. & BARBARA J. FEREIRA
26. GRACE M.-5/18, ROB'T. R. JR.-5/18, & HELEN R. ROSS-5/18.
27. CLAIR F. & MAXINE M. YOUNG
28. LEONARD F. & GEORGIA D. TAUBOLD
29. RUTH HAVSTAD (LIFE EST TO G.A. & ELIZ. TREHNER)
30. H.E. & L. I. DANIELS
31. BOB & EVELYN HAVSTAD
32. DONALD P. WILSON
33. F.J. HYMAN, JR.
34. ANDRW. & SOPHIA J. & ANDRW. C. KAIJANKOSKI
35. ANDRW. C. & RUTH KAIJANKOSKI (CONT.)
36. L.R. & CARRIE A. TADLOCK
37. WM M. & LAURA L. GREEN (CONT.)
38. HARRIET I. HADDEN
39. CHRIS & WALT J. LASSEN
40. CHRIS & FRIEDA LASSEN
41. SAME AS 37
42. N.J. & A.H. PRICE (CONT.)
43. WM. A. & MARY ANN MORGAN
44. HENRY E. PETERS
45. ALBERT P. & GERTRUDE GALLIANI
46. JNO H. & RUTH E. CAMPBELL
47. WALLACE L. & M.R. MALLORY
48. F.B. & A. HOENSHELL
49. CHRIS & ELMA NICOLOS
50. IDA D. & ONA SHIELDS
51. ELMER F. & MARG. H. ERVIN (CONT.)
52. MART. A. & MARTHA J. HICKS (CONT.)
53. DAVID & MARY J. JENSEN (CONT.)
54. M.S. & B.K. BARNES
55. JAS. H. & WILMA DARLING
56. JNO. & L.K. FLESHER
57. LESLIE L. HAYTER
58. L.G.S. & D.W. STRUNK
59. WM. R. & DOLORES E. VER MEULIN
60. WM. J. & ELIZ. V. VER MEULIN
61. F.W. NYE-1/2, & B.F. & F. MOORE-1/2
62. J.C. & L. SAUCIER (CONT.)
63. L.L. & C. PRINE
64. ALEX J. MATEOFSKY, JR.
65. FRED J. & ROSE K. WACKFORD
66. WALT. R. & CAROLINE EARP
67. FK.A. & DAISY D. LETNER
68. C.F. & E.M. CHANCE
69. JULIUS J. & J.B. FAGNANI
70. FLOYD E. & EMMA EDWARDS
71. OSCAR W. & V.I. KOSKINEN
72. OSCAR E. & MABEL A. SALLINEN
73. L.J. MIETTUNEN-1/3, J. KNUDSEN-1/3, R. & D. JOSEPHSON-1/3
74. JNO. ELLINGWOOD
75. D.M. & E.T. WEICHERT
76. H.P. & MARIE B. MALLORY
77. WAINO KEMPPE
78. L.F. & M.A. WILSON
79. WM. & IRENE SCHMIDT
80. L.J. & ETHEL DOWNING
81. E.T. & H.A. BAXMAN
82. OSCAR R. & HELEN V. THOMAS
83. I. MITCHELL
84. F.E. & H.C. WILSON
85. J.F. & M.F. SMITH
86. CHRIST CARLSON
87. HARRY D. & D.D. HICKER
88. HARRY BURROWS
89. A. & B. GOODIN
90. PAUL B. BANSE
91. ENRICO ABREN & D. CAROB
92. GEO. & JOSEPHINE FREDEMEYER
93. GLORIA L. HYMAN
94. FRED H. HYMAN
95. H.E. HYMAN
96. ANNA E. HYMAN
97. R.B. & M.F. WELTER
98. CHRIS L. & M.V. KJELDSEN
99. E.H. & S.S. SAARI
100. ELMER W. & JEAN P. NOLAN
101. LLOYD E. & OLIVE L. HICKEY
102. K. JACKSON & JNO. PUDAS
103. R.E. & E.W. DURHAM

--LEGEND--

STATE HWY. ○ U.S. HWY.
PAVED HIGHWAYS
IMPROVED DIRT ROADS
DIRT ROADS
INFERIOR ROADS
RAILROADS
TRAILS
INTERMITTENT CREEKS
SCHOOLS [S]
ELEC. PWR. TRANS LINES
IRRIGATION CANALS
RANCHO BOUNDARYS
NATL. FOREST BDRYS. XXXXXXXX
SURVEYED BEACH LINE

COPYRIGHT BY CHAS. F. METSKER

SCALE 2 IN. - 1 MILE

FOR SALE BY
METSKER MAPS
212 SWETLAND BLDG., PORTLAND, OREGON
111 SOUTH 10TH ST., TACOMA, WASHINGTON
1020 THIRD AVE., SEATTLE, WASHINGTON

TOWNSHIP 20 N., RANGE 17 W. MT. D. M.

MENDOCINO COUNTY, CALIFORNIA

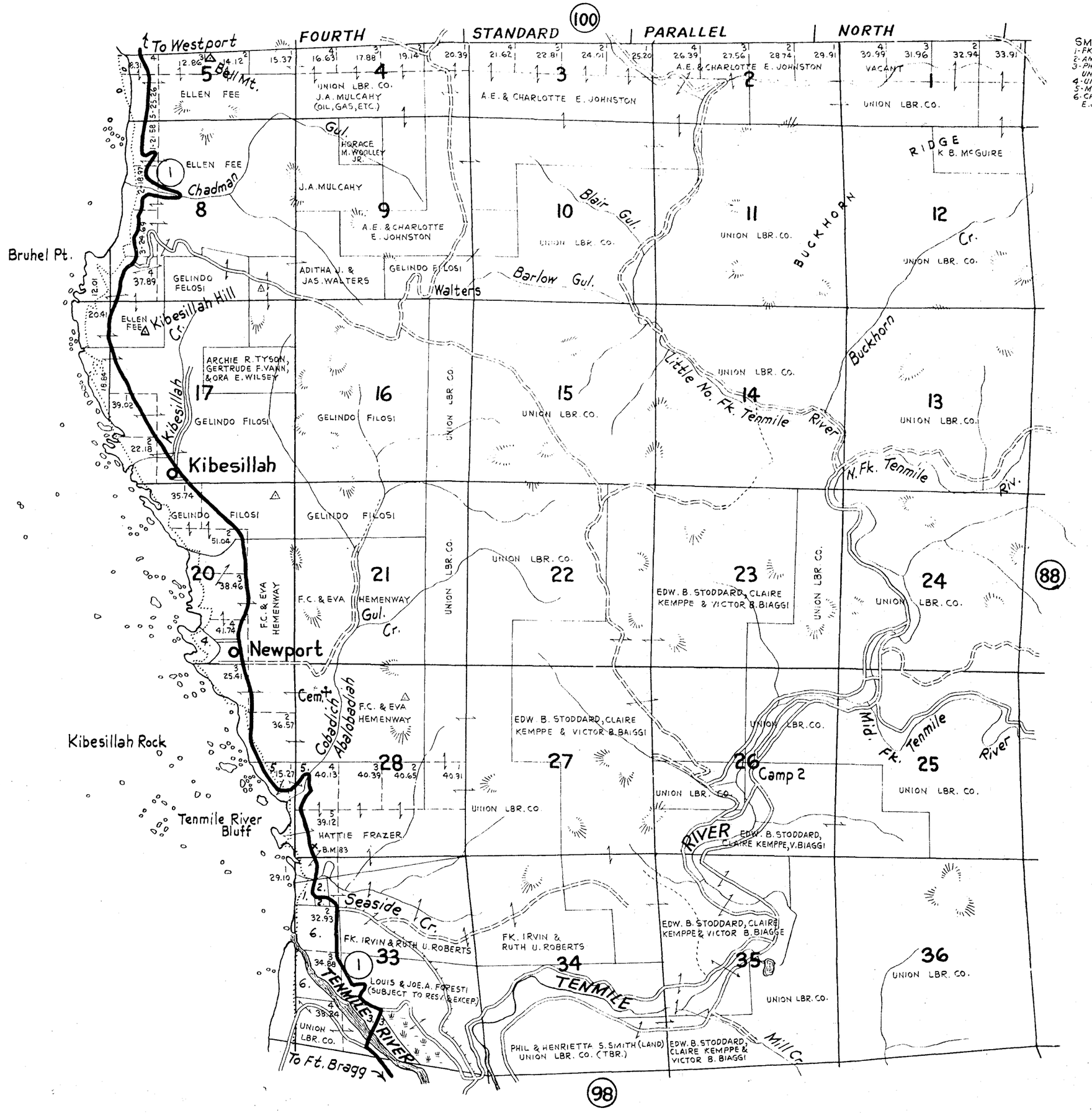

SMALL TRACTS
1-FK. IRVIN & RUTH U. ROBERTS
2-AMELIA BOWMAN
3-PHIL & HENRIETTA S. SMITH (LAND) UNION LBR. CO.
4-UNION LBR. CO.
5-MORRIS G. McRAY
6-CHRIS P. JENNIE E. & CLINTON E. JOHNSON & DORRIS E. WILKE

--LEGEND--
PAVED ROADS
STATE HWYS. UNPAVED
IMPROVED ROADS
DIRT ROADS
INFERIOR ROADS
RAILROADS
TRAILS
INTERMITTENT CREEKS
SCHOOLS [S]
ELEC. PWR. TRANS. LINES
IRRIGATION CANALS
RANCHO BOUNDARYS
NATL. FOREST BDRYS.
STATE LAND LEASORS (L)

COPYRIGHT BY CHAS. F. METSKER

SCALE 2 IN. - 1 MILE
FOR SALE BY
METSKER MAPS
212 SWETLAND BLDG., PORTLAND, OREGON
111 SOUTH 10TH ST., TACOMA, WASHINGTON
1020 THIRD AVE., SEATTLE, WASHINGTON

TOWNSHIP 21 N., RANGE 17 W. MT. D. M.

MENDOCINO COUNTY, CALIFORNIA

SMALL TRACTS
1-H.W. UNDERWOOD
2-HOMER ROACH
3-FLORENCE L. BARNARD (GUARDIAN OF SHARON L. BARNARD)
4-NICK T, JNO. P. & ALEX D. MOSCHETTI
5-UNION LBR. CO.
6-DONALD A. & MARGE E. CAMERON
7-ELMER & GERTRUDE SKOOG
8-J.V. & EVA HUTCHESON
9-JNO. A. BARLOW
10-EMILE J. & SARAH LEE ODINOT
11-FT. BRAGG UNION H.S. DIST.

--LEGEND--
PAVED ROADS
STATE HWYS. UNPAVED
IMPROVED ROADS
DIRT ROADS
INFERIOR ROADS
RAILROADS
TRAILS
INTERMITTENT CREEKS
SCHOOLS [S]
ELEC. PWR. TRANS. LINES
IRRIGATION CANALS
RANCHO BOUNDARYS
NATL. FOREST BDRYS. XXXXXX
STATE LAND LEASORS (L)

COPYRIGHT BY CHAS. F. METSKER

SCALE 2 IN. - 1 MILE

FOR SALE BY

METSKER MAPS

212 SWETLAND BLDG., PORTLAND, OREGON
111 SOUTH 10TH ST., TACOMA, WASHINGTON
1020 THIRD AVE., SEATTLE, WASHINGTON

TOWNSHIP 22 N., RANGE 17 W. MT. D. M.

MENDOCINO COUNTY, CALIFORNIA

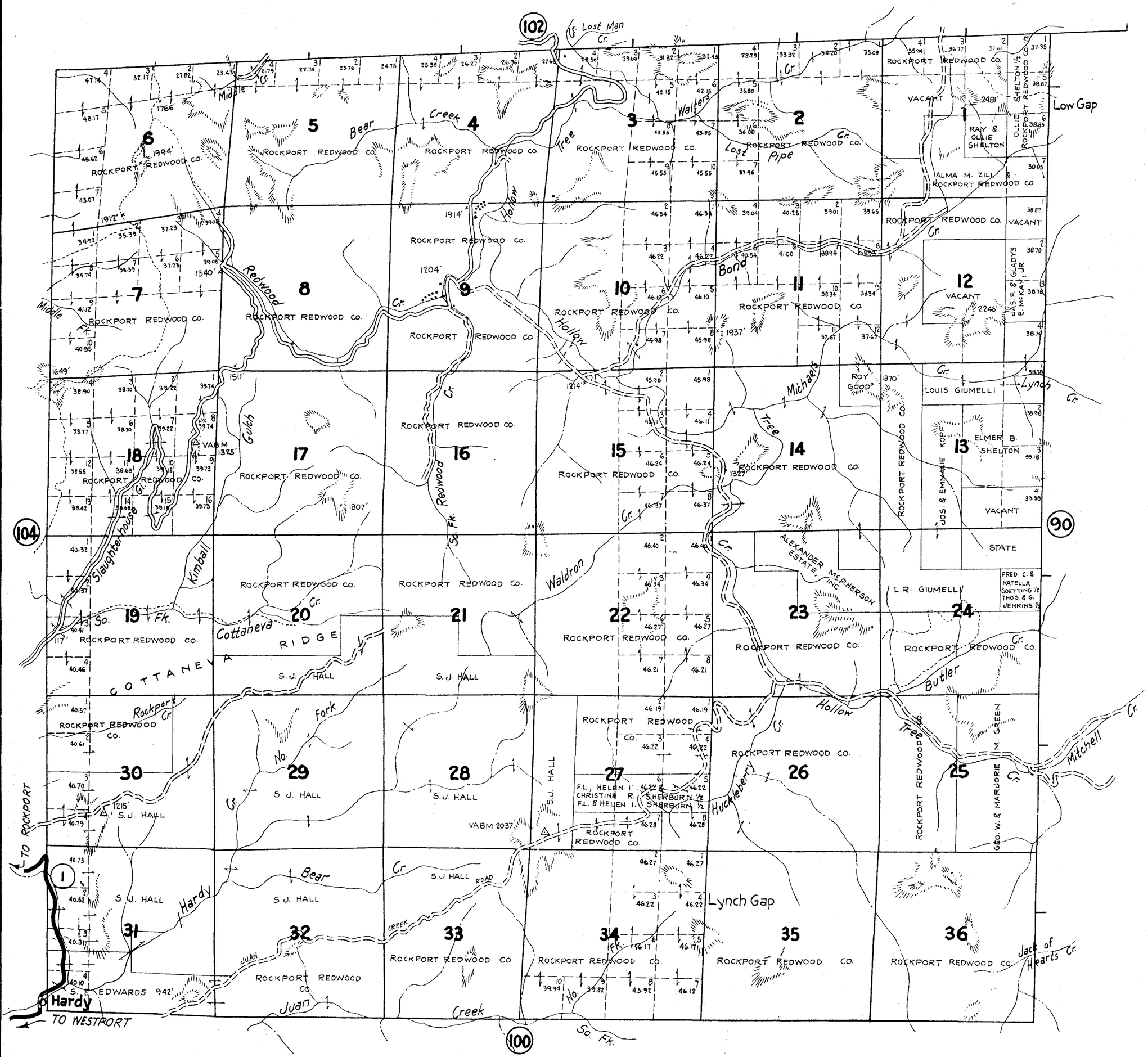

--LEGEND--

- PAVED ROADS
- STATE HWYS. UNPAVED
- IMPROVED ROADS
- DIRT ROADS
- INFERIOR ROADS
- RAILROADS
- TRAILS
- INTERMITTENT CREEKS
- SCHOOLS [S]
- ELEC. PWR. TRANS. LINES
- IRRIGATION CANALS
- RANCHO BOUNDARYS
- NATL FOREST BDRYS
- STATE LAND LEASORS [L]

COPYRIGHT BY CHAS. F. METSKER

SCALE 2 IN. - 1 MILE

FOR SALE BY

METSKER MAPS

212 SWETLAND BLDG. PORTLAND, OREGON
111 SOUTH 10TH ST., TACOMA, WASHINGTON
1020 THIRD AVE., SEATTLE, WASHINGTON

TOWNSHIP 23 N., RANGE 17 W. MT. D. M.

MENDOCINO COUNTY, CALIFORNIA

1. DONNA J. NEWMANN
2. ROY D. & GLADYS E. SCOTT, V & M.G. MORRIS
3. STATE (REDWOOD GROVE - EDW. R. HICKEY MEMORIAL)
4. CHAS. & LOLA SHUSTER
5. EVERETT WARD & CORRINE H. FRANCIS
6. FRED J. & EDNA F. BYRNES
7. WAS J. & ANNA M. TUOHEY
8. DON CARLOS BARRETT
9. ROY S. ARNETT - ALEXANDER McPHERSON EST., INC. (OIL & MIN. RTS.)
10. R. PERRY, GRACE CLOSE & W.D. & F. CAHILL
11. THEODORE F. & RIMA H. L. WURM
12. FANNIE M. GORDON
13. AUGUSTINE J. & ESTHER V. LONGO
14. ROY S. & K. ARNETT
15. EDWIN W. CLEMENTS
16. NEAL J. CARVER
17. GEO. A. & JANE R. CARVER
18. H.B. SHELLNUT
19. DONALD B. & ESTHER I. ADAMS
20. CHAS. W. & RUTH STILWELL
21. HAROLD 1/4, UNC. 1/4, RAY 1/4 & GEO 1/4 MITCHELL
22. HARRY H. & DOROTHY HANDLEY
23. DONALD B. & ESTHER I. ADAMS
24. PHYLLIS L. MIDKIFF
25. F.W. WILSON & F.K. C. COLLINS
26. HERBERT O. & LUCILLE C. DICK
27. THOS. GERARD & EMILY S. LOFTUS
28. FRED W. & ISABEL WILSON 1/2, FRED W. WILSON 1/2
29. E.A. & LILLIAN DAVIS
30. CHAS. H. & RENE M. KANE
31. C.E. & JOANNE CHRISTIE
32. CHAS. N. UNDERWOOD
33. UNO. O. & MABLE R. SUTTON
34. CLETE S. INGRAM
35. D. MEADOWS, L. JOHNSON & M. CAGLE
36. THOS. F. & J.A. DASHEIL
37. HENRY & U.S. BUICK
38. CHAS. N. UNDERWOOD
39. SELMAR E. & JEAN D. CUE
40. HAZEL UNDERWOOD
41. MILLARD LANE & HELEN C. INGRAM
42. C.N. & H. UNDERWOOD
43. F.K. E. BURNS
44. UNO. A. & BETTY H. WILLIAMS
45. JEWEL E. & HATTIE A. LEE
46. A.J. BULLERDIECK
47. DONALD B. & RUTH ADAMS, JR.
48. YERN C. & BETTY R. HOLMES
49. ERNEST J. & ENIS C. BITTENCURT
50. MERRILL D. & MENELLA P. TAYLOR
51. ROB'T. HORTON & MARY B. HORNBECK
52. UNO. W. & HAZEL HASLAM
53. UNO. L. & OPAL F. HAMILTON
54. HENRY FISHER
55. D.M. DOTTERS, P.H. McDONALD & W.A. WOOD (ROCKPORT REDWOOD CO. MIN. RTS.)
56. EUGENE H. HALE
57. ROB'T. G. VILLENEUVE
58. JAS. T. & ALICE L. CLEARY
59. EDNA WALKER (LD.) ROCKPORT REDWOOD CO. (TBR.)
60. PACIFIC LAMINATES, INC.

--LEGEND--

- PAVED ROADS
- STATE HWYS. UNPAVED
- IMPROVED ROADS
- DIRT ROADS
- INFERIOR ROADS
- RAILROADS
- TRAILS
- INTERMITTENT CREEKS
- SCHOOLS [S]
- ELEC. PWR. TRANS. LINES
- IRRIGATION CANALS
- RANCHO BOUNDARYS
- NAT'L. FOREST BDRYS. xxxxxxx
- STATE LAND LEASORS (L)

COPYRIGHT BY CHAS. F. METSKER

SCALE 2 IN. - 1 MILE

FOR SALE BY

METSKER MAPS

212 SWETLAND BLDG., PORTLAND, OREGON
111 SOUTH 10TH ST., TACOMA, WASHINGTON
1020 THIRD AVE., SEATTLE, WASHINGTON

TOWNSHIP 24 N., RANGE 17 W. MT. D. M.

MENDOCINO COUNTY, CALIFORNIA

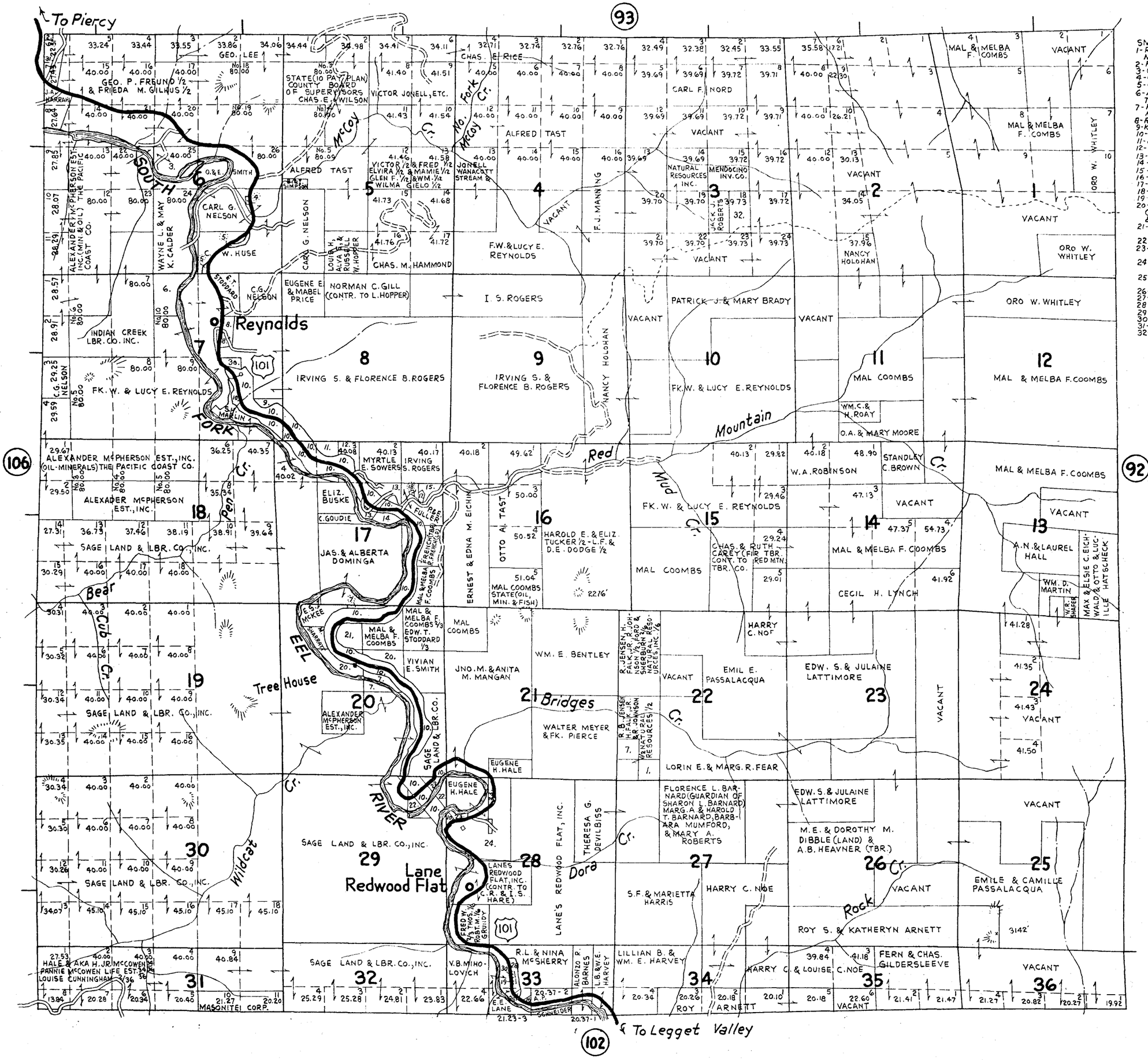

SMALL TRACTS

1- R.B. JENSEN, HARRY FALK, JR. & R.A. JOHNSON 1/2 - NATURAL RESOURCES, INC 1/2, R.C. HEMPHILL 2/6
2- PIERCY COMM. HALL & SUNDAY SCH.
3- GEO. P. & MILDRED M. FREUND & HARRY & F. GILHUS
4- CHAS. W. HUSE
5- C.G. NELSON
6- ALEXAND McPHERSON EST., INC. (OIL & MIN.) THE PACIFIC COAST CO.
7- R.B. JENSEN, HARRY FALK, JR. & R.A. JOHNSON 1/2 - NATURAL RESOURCES 1/6 - THOS. & HELEN CLARK 2/6
8- ROGER & MARIE JABAS
9- KENNETH & MARY E. VAN FLEET
10- STATE HIGHWAY RIGHT OF WAY
11- JNO. R. McGRAW & HELEN CREIGHTON
12- MYRTLE E. SOWERS & E. EICHIN
13- KENNETH F. COSTA & S.B. CORDELL
14- S.B. CORDELL
15- AUGUSTA B. FRENCH
16- ELMER SHUSTER
17- MADGE H. WALTERS
18- LOWELL E. & LOUISE BAKER
19- CLAROND & LUCY A. RHEA
20- ELLA S. McKEE 1/3, MABEL E. SHARPATT 1/3, (CONT. TO DOUGLAS O. & BERNICE M. REX) & DOUGLAS O. & BERNICE M. REX 1/3
21- EDW. T. STODDARD (CONTR. TO GEO. D. HUDSON & LE ROY SHIPMAN)
22- SHIRLEY F. RASMUSSEN
23- LANES REDWOOD FLAT, INC. (CONTR. TO CHAS. R. INGEBORG S. HARE
24- LANES REDWOOD FLAT, INC. (LD) (CONTR. TO CHAS. R & INGEBORG S. HARE
25- FK. H. PIBURN (LAND), SAGE LAND & LBR. CO. INC. (TBR.)
26- EARL J. & MARGURITE F. WILLSEY
27- LUCY A. RHEA
28- EARL P. & JULIAN A. BEGLEY
29- CARL & EVELYN SEREM
30- SPENCER H. MARLAN
31- JNO. E. & BERNICE K. FREUND
32- NATURAL RESOURCES, INC.

--LEGEND--

PAVED ROADS	
STATE HWYS. UNPAVED	
IMPROVED ROADS	
DIRT ROADS	
INFERIOR ROADS	
RAILROADS	
TRAILS	
INTERMITTENT CREEKS	
SCHOOLS	S
ELEC. PWR. TRANS. LINES	
IRRIGATION CANALS	
RANCHO BOUNDARYS	
NATL. FOREST BDRYS.	XXXXXXX
STATE LAND LEASORS	(L)

COPYRIGHT BY CHAS. F. METSKER

SCALE 2 IN. - 1 MILE

FOR SALE BY

METSKER MAPS

212 SWETLAND BLDG., PORTLAND, OREGON
111 SOUTH 10TH ST., TACOMA, WASHINGTON
1020 THIRD AVE., SEATTLE, WASHINGTON

TOWNSHIP 24 N., RANGE 19 W. MT. D. M.

MENDOCINO COUNTY, CALIFORNIA

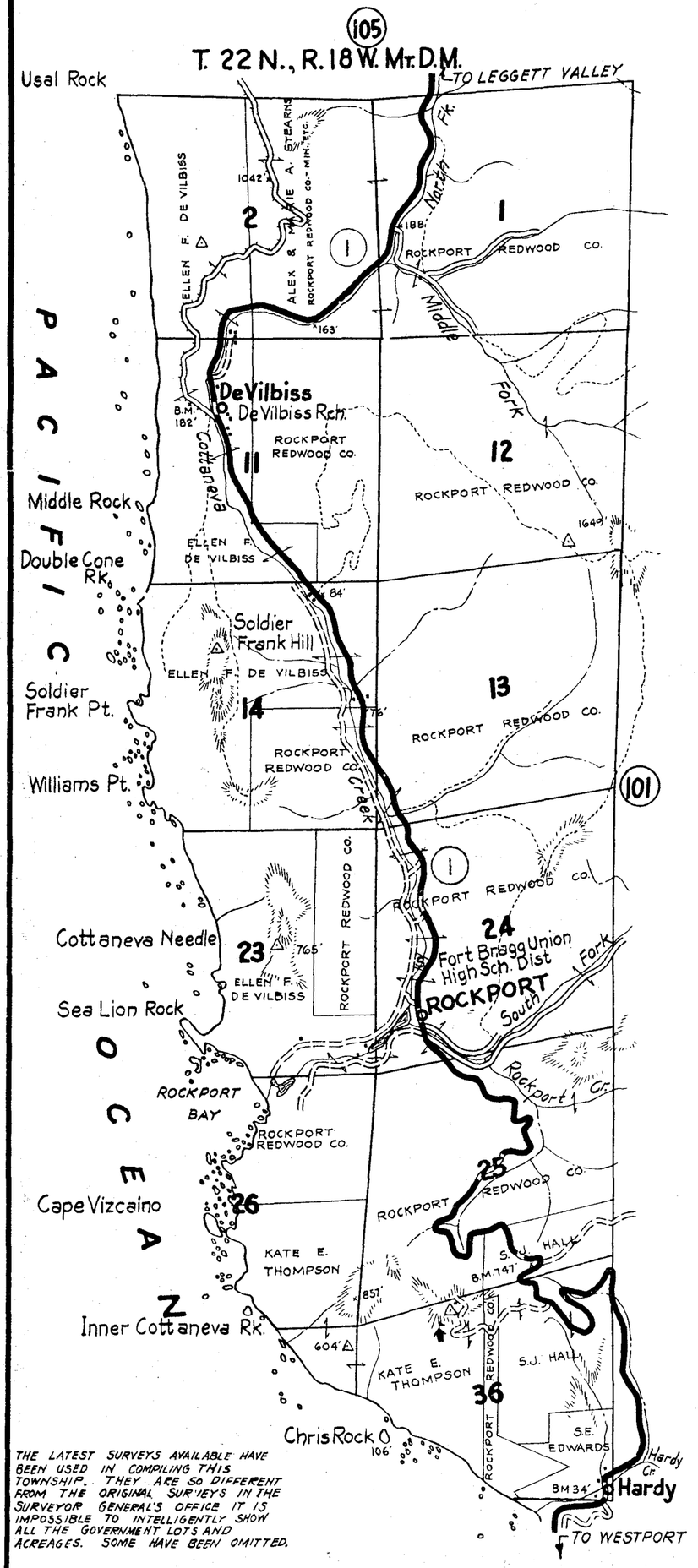

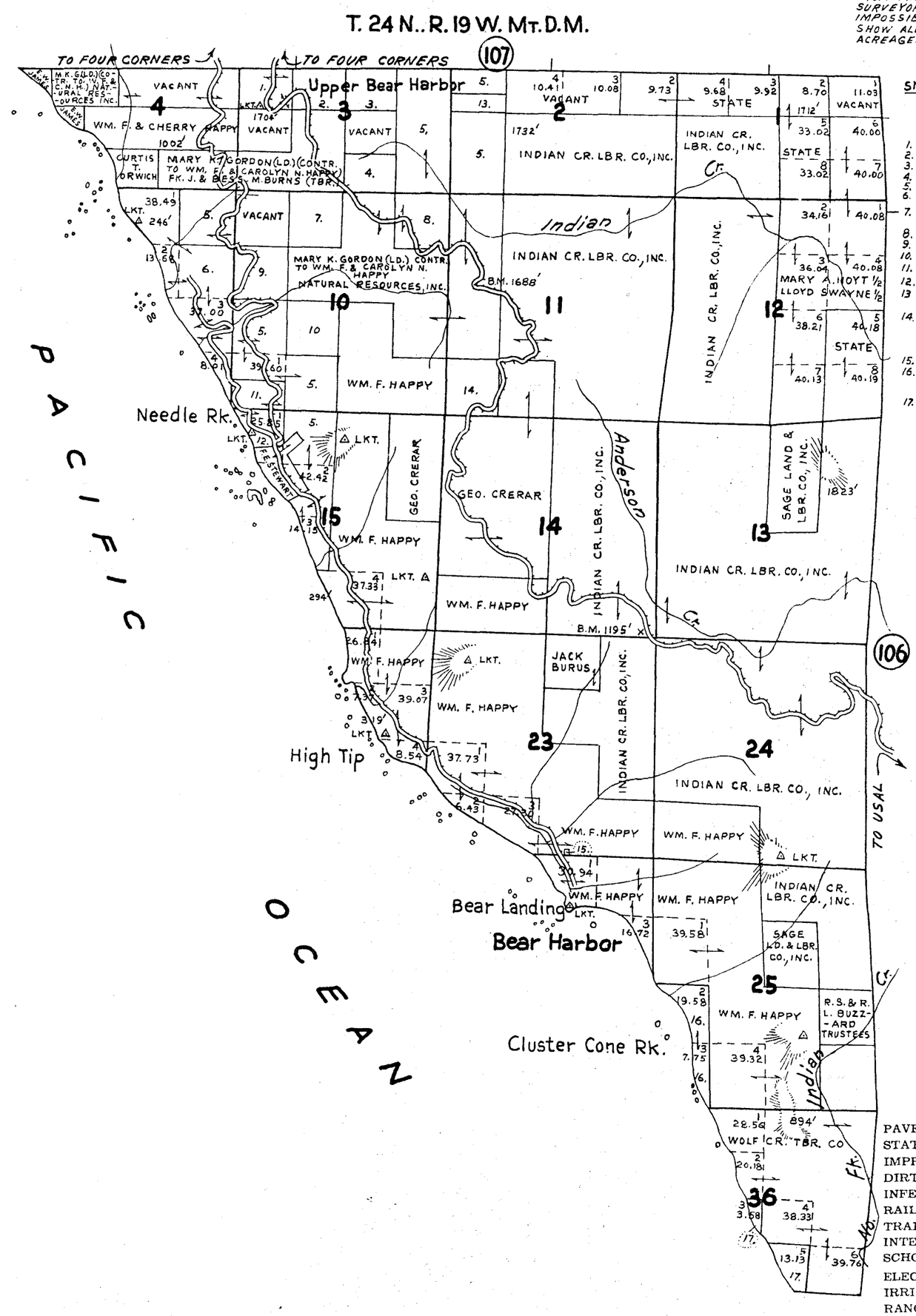

THE LATEST SURVEYS AVAILABLE HAVE BEEN USED IN COMPILING THIS TOWNSHIP. THEY ARE SO DIFFERENT FROM THE ORIGINAL SURVEY IN THE SURVEYOR GENERALS OFFICE IT IS IMPOSSIBE TO INTELLIGENTLY SHOW ALL GOVERNMENT LOTS AND ACREAGES. SOME HAVE BEEN OMITTED.

SMALL TRACTS

THE SMALL TRACTS #1.—13. ARE—MARY K. GORDON (LAND) (CONTRA. TO WM. F. & CAROLYN N. HAPPY)

1. PRISCILLA V. PIGOTT (TBR.)
2. WALT. A. HENRICHSEN (TBR.)
3. CLAUDE O. & DELLA M. BOLTON (TBR.)
4. ALBERT & WILDA WOLFF (TBR.)
5. NATURAL RESOURCES, INC. (TBR.)
6. HARRY D. DARROCH & CLAUDE A HAMMOND (TBR.)
7. IVY P. WHITE & GALE F. GIFFORD (TBR.)
8. ALICE A. WILEY (TBR.)
9. HARRY & LEONARD T. SILVA (TBR.)
10. ARTHUR WILSON (TBR.)
11. JOHN HARTLEY (TBR.)
12. ALFRED A. & A.B. CAPON (TBR.)
13. NATURAL RESOURCES, INC. 1/2 FRED L. LITTLE 1/2 (TBR.)
14. MARY A HOYT 1/2 & VIRGINIA S LYONS, KATHERINE S. KIMBROUGH, LLOYD, LLOYD, JR. EUGENIA V. SWAYNE, WILLOW B. HILL 1/2
15. INDIAN CR. LBR. CO., INC.
16. F.W. & LUCY E. REYNOLDS 1/2 & BETTY C. HALE & REGINALD E. CAUGHEY 1/2
17. ETHEL K. & ROY P. McLAUGHLIN

THE LATEST SURVEYS AVAILABLE HAVE BEEN USED IN COMPILING THIS TOWNSHIP. THEY ARE SO DIFFERENT FROM THE ORIGINAL SURVEYS IN THE SURVEYOR GENERAL'S OFFICE IT IS IMPOSSIBLE TO INTELLIGENTLY SHOW ALL THE GOVERNMENT LOTS AND ACREAGES. SOME HAVE BEEN OMITTED.

--LEGEND--

- PAVED ROADS
- STATE HWYS. UNPAVED
- IMPROVED ROADS
- DIRT ROADS
- INFERIOR ROADS
- RAILROADS
- TRAILS
- INTERMITTENT CREEKS
- SCHOOLS (S)
- ELEC. PWR. TRANS. LINES
- IRRIGATION CANALS
- RANCHO BOUNDARYS
- NATL. FOREST BDRYS. xxxxxxxx
- STATE LAND LEASORS (L)

COPYRIGHT BY CHAS. F. METSKER

SCALE 2 IN. - 1 MILE

FOR SALE BY

METSKER MAPS

212 SWETLAND BLDG., PORTLAND, OREGON
111 SOUTH 10TH ST., TACOMA, WASHINGTON
1020 THIRD AVE., SEATTLE, WASHINGTON

TOWNSHIP 23 N., RANGE 18/19 W. MT. D. M.

MENDOCINO COUNTY, CALIFORNIA

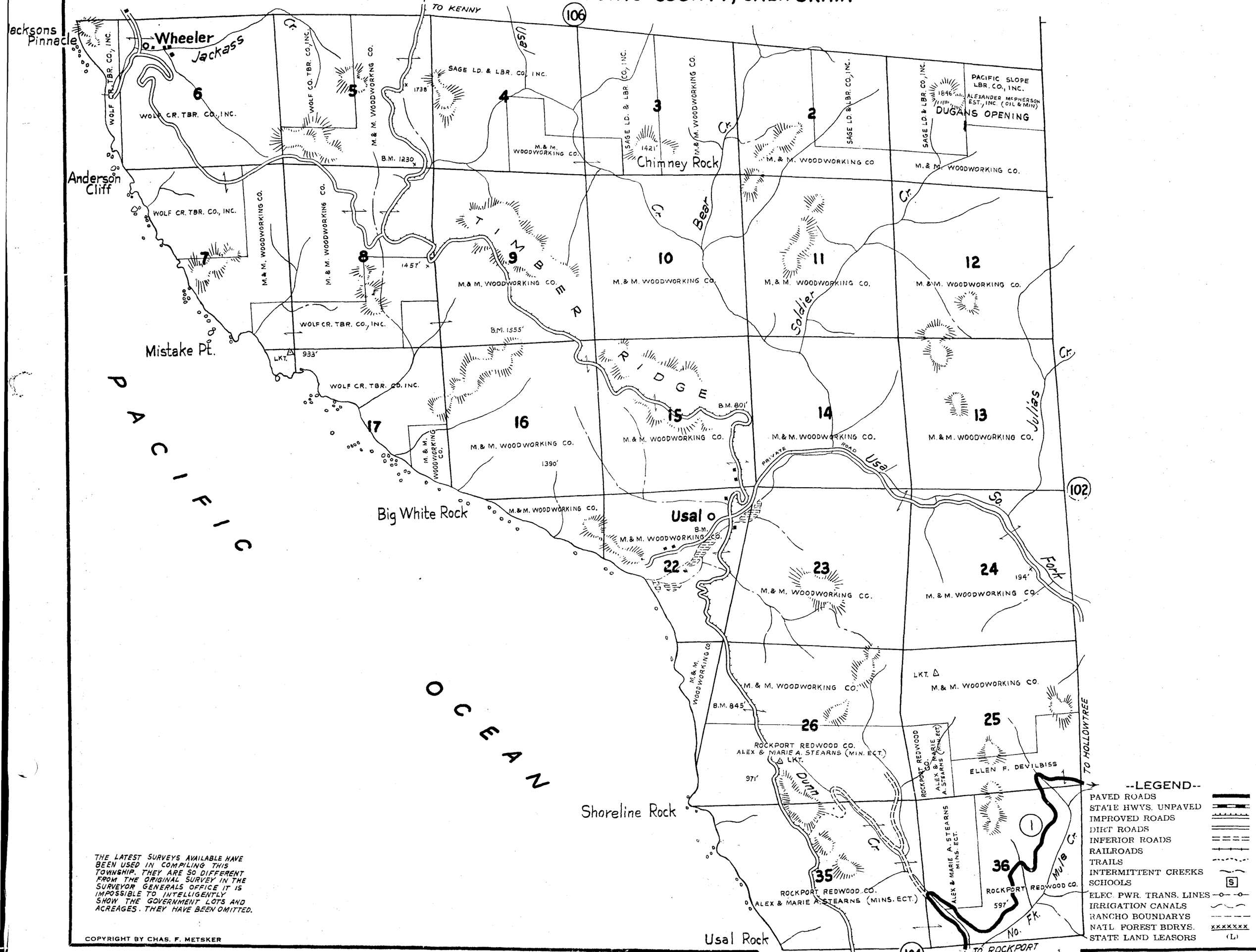

THE LATEST SURVEYS AVAILABLE HAVE BEEN USED IN COMPILING THIS TOWNSHIP. THEY ARE SO DIFFERENT FROM THE ORIGINAL SURVEY IN THE SURVEYOR GENERALS OFFICE IT IS IMPOSSIBLE TO INTELLIGENTLY SHOW THE GOVERNMENT LOTS AND ACREAGES. THEY HAVE BEEN OMITTED.

COPYRIGHT BY CHAS. F. METSKER

SCALE 2 IN. - 1 MILE

FOR SALE BY

METSKER MAPS

212 SWETLAND BLDG., PORTLAND, OREGON
111 SOUTH 10TH ST., TACOMA, WASHINGTON
1020 THIRD AVE., SEATTLE, WASHINGTON

TOWNSHIP 24 N., RANGE 18 W. MT. D. M.

MENDOCINO COUNTY, CALIFORNIA

THE LATEST SURVEYS AVAILABLE HAVE BEEN USED IN COMPILING THIS TOWNSHIP. THEY ARE SO DIFFERENT FROM THE ORIGINAL SURVEY IN THE SURVEYOR GENERALS OFFICE IT IS IMPOSSIBLE TO INTELLIGENTLY SHOW THE GOVERNMENT LOTS AND ACREAGES. THEY HAVE BEEN OMITTED.

1. C.M. HOLMES & B.M. McNEE (OIL & MIN.) W. CLARKE 45% J.C. McPHERSON 25% & R.P. SMITH 30%
2. S.M. ANDERSON J.R.
3. THE PACIFIC COAST CO. MARTIN J. McPHERSON EST, INC. ALEXANDER McPHERSON EST, INC. (OIL & MIN.)

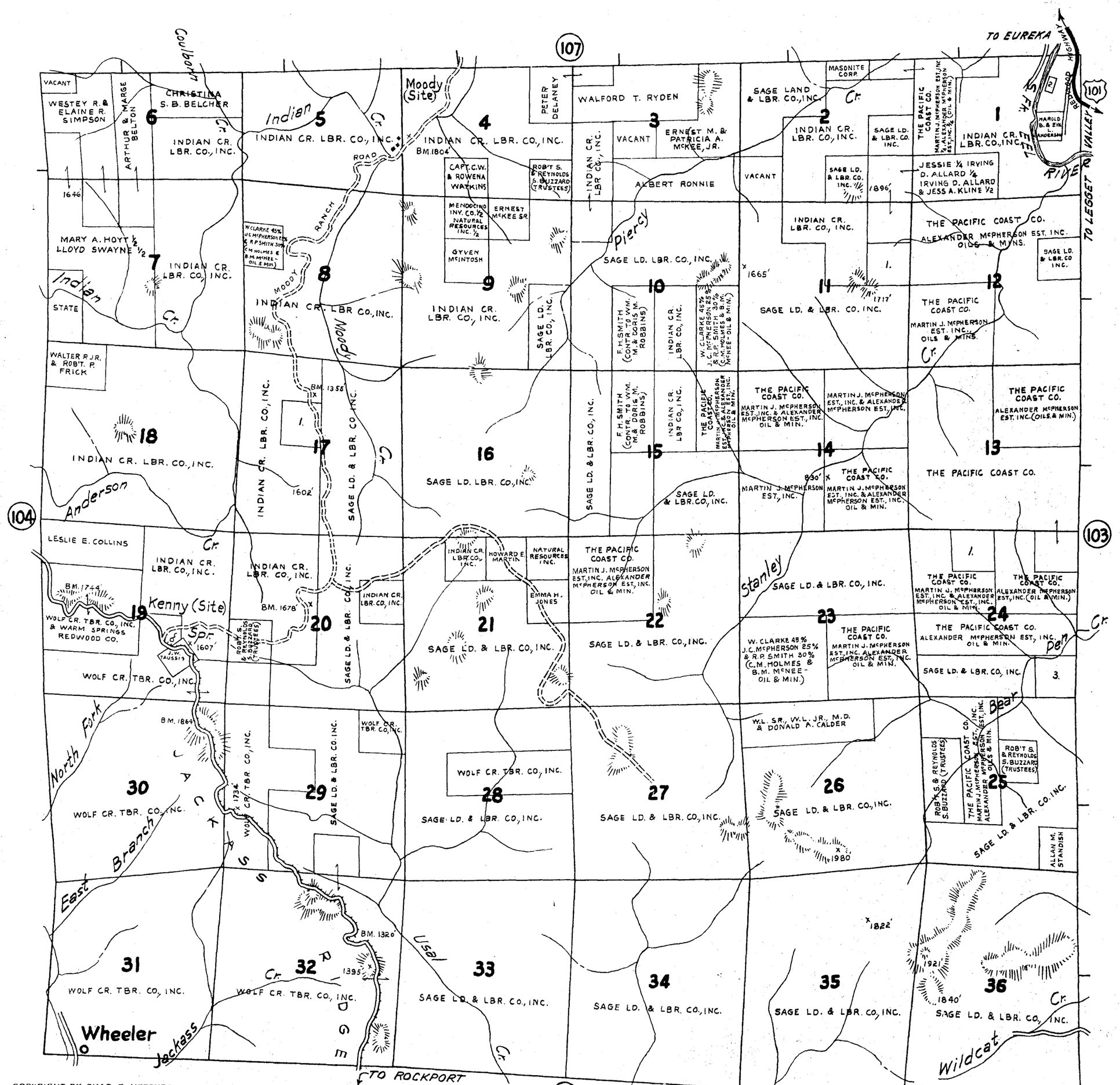

COPYRIGHT BY CHAS. F. METSKER

--LEGEND--

- PAVED ROADS
- STATE HWYS. UNPAVED
- IMPROVED ROADS
- DIRT ROADS
- INFERIOR ROADS
- RAILROADS
- TRAILS
- INTERMITTENT CREEKS
- SCHOOLS [S]
- ELEC. PWR. TRANS. LINES
- IRRIGATION CANALS
- RANCHO BOUNDARYS
- NATL. FOREST BDRYS. xxxxxxxx
- STATE LAND LEASORS (L)

SCALE 2 IN. - 1 MILE

FOR SALE BY
METSKER MAPS
212 SWETLAND BLDG., PORTLAND, OREGON
111 SOUTH 10TH ST., TACOMA, WASHINGTON
1020 THIRD AVE., SEATTLE, WASHINGTON

TOWNSHIP 5 S., RANGE 1-2 & 3 E. H. M.

MENDOCINO COUNTY, CALIFORNIA

SMALL TRACTS
1. G.C. & LEILA KIRK
2. WM.O. & MARIE J. CASTEEL
3. HALE & VIRGINIA M'COWAN, JR.
4. MABEL J. ROGERS

HUMBOLDT T. 5S., R. 3E. COUNTY

HUMBOLDT T. 5S., R. 2E. COUNTY

T. 5S., R. 1E.

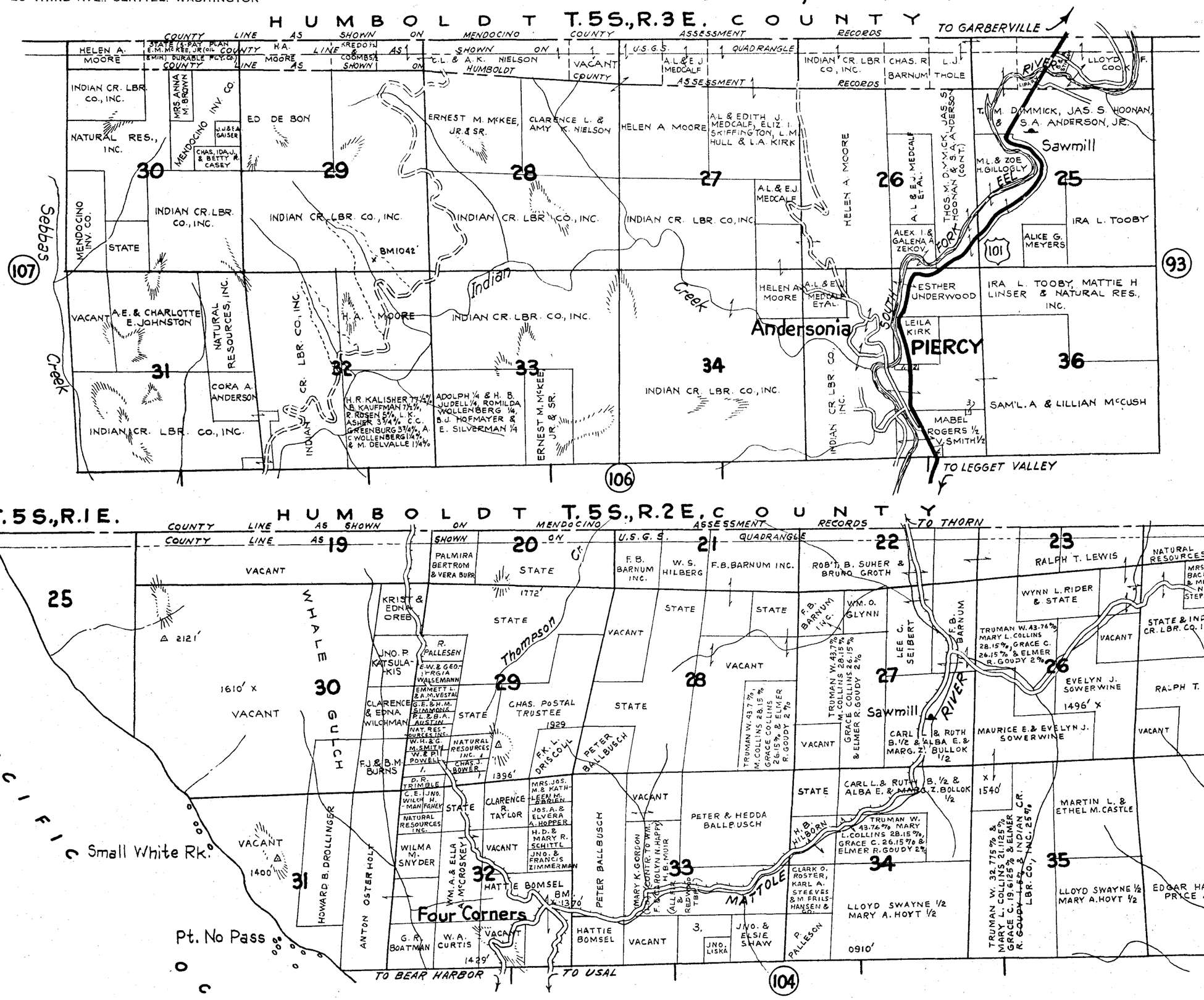

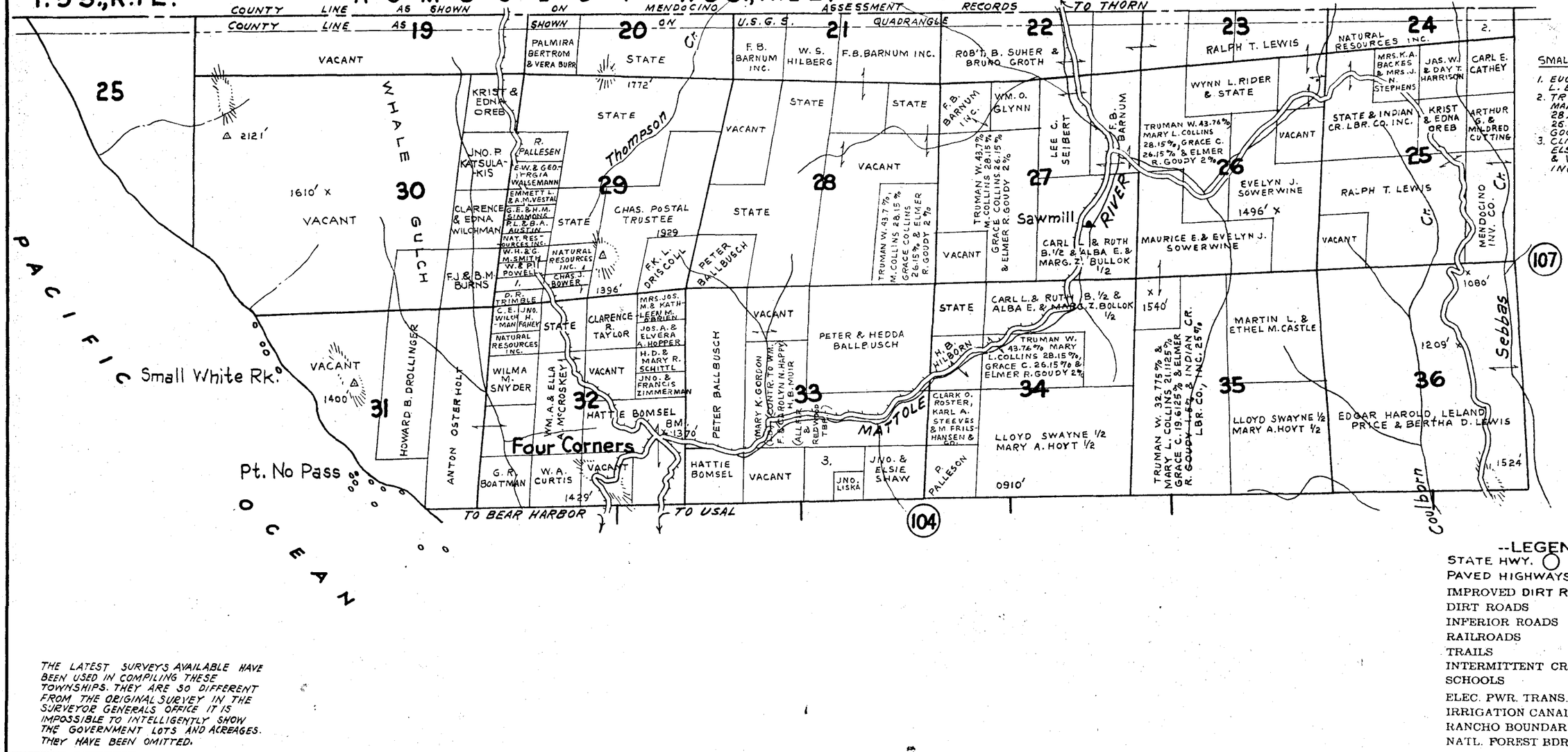

SMALL TRACTS
1. EUGENE E. & GERTRUDE L. BROWN
2. TRUMAN W. 43.7% MARY L. COLLINS 28.15% GRACE C. 26.15% & ELMER R. GOUDY 2%
3. CLINTON A. & EMMANELSON ½ & SILAS A. & VIOLET M. MATTINGLY ½

--LEGEND--
STATE HWY. ○ U.S. HWY. ⛉
PAVED HIGHWAYS
IMPROVED DIRT ROADS
DIRT ROADS
INFERIOR ROADS
RAILROADS
TRAILS
INTERMITTENT CREEKS
SCHOOLS [S]
ELEC. PWR. TRANS. LINES
IRRIGATION CANALS
RANCHO BOUNDARYS
NATL. FOREST BDRYS. xxxxxxx

THE LATEST SURVEYS AVAILABLE HAVE BEEN USED IN COMPILING THESE TOWNSHIPS. THEY ARE SO DIFFERENT FROM THE ORIGINAL SURVEY IN THE SURVEYOR GENERALS OFFICE IT IS IMPOSSIBLE TO INTELLIGENTLY SHOW THE GOVERNMENT LOTS AND ACREAGES. THEY HAVE BEEN OMITTED.

INDEX TO METSKER'S ATLAS-MENDOCINO COUNTY

INDEX

COPYRIGHT BY CHAS. F. METSKER - METSKER MAPS

PLACES

NAME	SEC	PG
A		
ABALONE PT.	18	100
ADAMS RIDGE	19	67
ADMIRAL STANDLEY ST. PK.	26	89
ALBION	28	95
ALPINE JUNCTION	12	86
ALVISO RIDGE	8	100
AMES OPENING	30	74
ANCHOR BAY SETTLEMENT	18	65
ANCHOR BAY	13	79
ANDERSON CLIFF	7	105
ANDERSONIA	34	107
ANDERSON VALLEY	20	54
ANDERSON VALLEY SCH.	34	54
ANTHONY PEAK	15	7
ANTHONY RIDGE	26	22
ANT RIDGE	32	9
ARENA COVE	11	94
ARNOLD	11	59
ASA BEAN FLAT	32	9
ASA BEAN RIDGE	30	23
B		
BAILEY RIDGE	6	55
BALD HILL	33	98
BALD MTN.	9	9
BALD MTN.	21	33
BAPTISTE ORCHARD	21	89
BARLEY LAKE	17	9
BARLEY RIDGE	11	69
BARNES	1	20
BARNEY MEADOW	18	8
BAUER RCH.	25	22
BEAR CANYON	3	50
BEAR HARBOR	26	104
BEAR LANDING	26	104
BEARS CAMP	26	18
BEAVER GLADE A.S.	17	8
BEAR WALLOW	17	23
BELL MTN.	5	99
BELL PT.	31	100
BELL SPRINGS	6	78
BELL SPRINGS	2	23
BELL SPRINGS STA.	18	64
BELLS VALLEY	14	26
BENDMORE VALLEY	1	13
BENNETT VALLEY	8	19
BENTLEY BASIN	17	21
BENTLEY RIDGE	5	20
BIG FOOT CANYON	27	25
BIG FOOT SMITH	5	87
BIGHT 2	16	94
BIG ROCK	33	76
BIG SIGNAL LKT.	8	18
BIG STUMP RCH.	11	72
BIG WHITE ROCK	20	105
BILLY PIKE RIDGE	4	5
BILLY WILLIAMS RIDGE	10	21
BLACK 2	6	81
BLACK OAK MTN.	26	90
BLACK ROCK	20	62
BLACK ROCK RCH.	5	61
BLANDS COVE	26	23
BLUE BANKS	21	5
BLUENOSE RIDGE	32	37
BLUENOSE ROCK	5	36
BLUE ROCK	35	92
BLUE ROCK RCH.	35	92
BOARDMAN RIDGE	13	22
BOARD RIDGE	35	7
BOONEVILLE	1	53
BOURNS CEM.	21	63
BOURNS LANDING	20	65
BOURNS ROCK	29	65
BOWMAN	5	76
BOWMAN RIDGE	11	76
C		
CABRILLO PT.	12	96
CAHTO PK.	7	75
CALAMESE RK.	2	4
CALPELLA	20	29
CAMEL ROCK	8	78
CAMERON	5	70
CAMPBELL	10	66
CAMP CHEERIO	4	43
CAMP GRANT	16	32
CAMP MARWEDEL	7	72
CAMP MEETING RDG.	23	20
CAMP REST	34	63
CAMP ST. ALBERT	17	72
CAMP SEBOW	14	90
CAMP SILVERADO	14	86
CAMP 2	26	99
CANTERBURY LODGE	9	80
CAPE HORN	28	83
CAPE HORN DAM	30	17
CAPE VISCAINO	27	104
CAPISTRAN RCH.	16	21
CARPENTER	26	6
CASE OPENING	18	74
CASPAR	6	96
CASPAR LBR. CO. CAMP NO. 20	5	71
CASPAR PT.	1	96
CASTLE GARDEN	18	55
CASTLE PK.	7	23
CEDAR SPRINGS RDG.	10	23
CHAPARRAL	31	96
CHARCOAL RIDGE	33	5
CHEERY SPR.	17	37
CHERRY HILL	11	4
CHERRY OPENING	17	18
CHIMNEY ROCK	13	20
CHIMNEY ROCK	3	105
CHIMNEY ROCK	3	91
CHIMNEY ROCK	18	5
CHIPMUNK SPR.	3	3
CHRIS ROCK	36	104
CHRISTIANSEN RCH.	19	82
CHRISTINE JUNCTION	12	68
CLARK OPENING	1	70
CLEONE	20	98
CLIFF	2	82
CLIFF RIDGE	6	82
CLIFTON RIDGE	23	6
COAL MINE	2	47
COFFEE MILL FLAT	16	5
COLBY REEF	18	95
COLD SPRINGS	33	68
COLLINS LANDING	19	65
COMPTCHE	12	84
COMPTCHE SCH DIST.	12	84
CON CREEK SCH	35	54
CONNORS RESORT	4	80
COTTANEVA NEEDLE	22	104
COTTANEVA RIDGE	19	101
COUNTY AIRPORT	2	48
COUNTY GARBAGE DISP.	14	25
COUNTY GARBAGE SITE	15	102
COVELO	6	35
COW FLAT	11	18
COW MTN.	8	77
COW MTN. RCH.	5	14
COYOTE ROCK	9	96
COYOTE VAL. RANCH.	24	29
CRATER	9	58
CRITTENDON	16	26
CROCKER PLACE	27	19
CROWLEY	16	58
CUBE MTN.	25	38
CUFFY COVE	27	94
CUFFY COVE ROCK	27	94
CUMMINGS	19	77
CUMMINSKY	23	12
CUSTER CONE RK.	26	104
D		
DARBY PEAK	3	44
DAVIDSON	3	61
DAWES	29	13
DEEP HOLE VALLEY	13	33
DEER LODGE	24	62
DEHAVEN	20	100
DEVILBISS	11	104
DEVILBISS RCH.	11	104
DEVILS DEN	25	23
DEVILS RK. GARDEN	16	4
DEWELL GARDEN	12	23
DEWELL LAKE	2	23
DICKS BUTTE	2	4
DINGHAM RIDGE	3	35
DINGMAN RIDGE	4	5
DISPOSAL PLANT	21	28
DOAN RIDGE	29	6
DOLL RIDGE	35	8
DOS RIOS	31	98
DOUBLE CONE ROCK	10	104
DUGANS OPENING	7	105
DUNCAN PK.	36	26
DUNCAN SPRINGS	36	26
DUNLAP	5	71
DUTCHMANS KNOLL	9	87
E		
EAGLE PEAK	32	43
EAGLE ROCK	16	41
ECHO	26	12
EDEN VALLEY	4	33
EDW. R. HICKEY ST. PK.	3	102
EEL RIVER INN	20	32
EEL RIVER LODGE	16	90
EEL RIVER PUB. CAMP	28	22
EEL RIVER RANGER S.	27	22
ELEVEN PINES	15	33
ELK	26	94
ELK CREEK RCH.	5	19
ELKHORN RIDGE	7	90
EL ROBLE	5	27
EL ROBLES RCH.	10	27
EMANDALE RESORT	21	32
EMPIRE	23	91
ENGLISH RIDGE	6	32
ERICSON RIDGE	26	18
ETSEL CROSSING	11	35
ETSEL FLAT	2	35
ETSEL RIDGE	30	6
EUREKA HILL	7	66
F		
FAIR OAKS	30	44
FARLEY	1	60
FARLEY PK.	22	61
FASHAVER RCH.	34	83
FINNELL	23	8
FINNEY VALLEY	10	44
FISH CAMP	20	8
FISHER	24	82
FISH ROCKS	13	79
FOLSOM RCH.	31	32
FORKS CAMP	3	18
FORT BRAGG	12	97
FORT BRAGG STA.	31	99
FT. BRAGG UNION H.S.	24	104
FT. BRAGG UNION H.S.	29	100
FOSTER MTN	3	31
FOSTER MTN. SCH. DIS.	26	31
FOSTER RCH.	7	9
FOUNTAIN	4	12
FOUR CORNERS	32	107
FORTY ACRE OPENING	8	18
FOUR PINES (SITE)	7	4
FRANKS CANYON	9	24
G		
GAGING STATION	7	47
GAGING STATION	29	90
GAGING STATION	28	22
GALLETI RCH.	13	82
GALLOWAY SCH.	28	80
GARSEY RCH.	22	32
GLENBLAIR	35	98
GOAT CAMP	12	4
GOAT RIDGE	6	40
GOV'T. CORRAL	6	49
GOV'T. FLAT	11	7
GRASSY LAKE	15	47
GRAVES CABIN	20	4
GREAT CASPAR	11	96
GREEN GATE	24	16
GREENOUGH RIDGE	4	56
GREEN SPRING	35	9
GRIMES RCH	7	70
GRIZZLY PEAK	12	84
GROVE JUNCTION	22	39
GUALALA	9	86
GUALALA PK.	27	65
GUIDIVILLE RANCHO	35	66
H	23	28
HALVETIAN GUN CLUB	25	67
HALMEN RIDGE	26	61
HAM PASS	9	22
HANDLEY L.O.	29	95
HANSON	12	96
HANSON SCH	23	70
HAPPY HOLLOW	8	21
HARDIN	20	3
HARDY	31	101
HARDY ROCK	6	100
HARTSTONE INN	19	17
HAVENS ANCHORAGE	18	65
HAVENS NECK	14	79
HAYDON PASTURE	19	5
HAYDON ROCK	21	5
HAYNES HILL	13	20
HAY SHED BASIN	27	21
HEARST	20	32
HEARST SCH	35	85
HELL HOLE CANYON	6	7
HELLS HALF ACRE	3	4
HENDERSON CABIN	9	8
HENLEY CORRALS	35	21
HENRY RCH.	25	27
HIBBARD	7	25
HI CHUTE RIDGE	25	96
HIGH TIP	22	104
HILLCREST DAIRY	1	94
HOLLOW TREE (HALES GROVE)	30	102
HOLZHOUSER	28	21
HOPKINS PLACE	11	17
HOPLAND	19	13
HOPLAND F.S.	25	26
HOPLAND UNION H.S. DIS.	19	13
HOPPERS FLAT	35	44
HORSE CAMP	15	21
HORSE PASTURE RDG.	28	20
HORSESHOE BEND	21	90
HOT SPRINGS	26	66
HOWARD FOREST	5	43
HOWARD LAKE	5	7
HULK MTN. L.O.	11	3
HULLS BRIN CANYON	31	9
HULLS VALLEY	2	49
I		
IMPASSABLE ROCK	36	33
IMPASSABLE RICKS	24	57
INDIAN RES.	32	30
INDIAN SPRINGS	36	86
INDIAN SPRINGS	25	62
INGLENOOK	9	98
INNER COTTANEVA RK	35	104
IRENE PEAK	11	57
IRISHMAN FLAT	10	16
IRISH GLADE	26	8
IRMULCO	11	72
IRON PEAK	25	77
IVERSON INDIAN RES	6	80
IVERSON LDG	4	79
IVERSON PT.	4	74
J		
JACKASS RIDGE	30	106
JACKSON	9	70
JACKSONS PINNACLE	6	105
JACKSON ST. FOREST	7	57
JACKSON VALLEY	26	89
JACKS OPENING	5	66
JAMISON RIDGE	18	34
JARBOW RIDGE	8	34
JOHNSON DAM	27	57
JOHNSON RANCHERIA	35	74
JOSE OPENING	16	37
K		
KANE OPENING	30	69
KEENE SUMMIT	26	84
KENNY (SITE) SPR.	19	106
KENT 2	6	95
KIBESILLAH	17	99
KIBESILLAH HILL	17	99
KIBESILLAH ROCK	29	99
KILGORE RIDGE	32	6
L		
LAGOON	26	79
LAGUNA PT.	19	98
LAKE RIDGE	1	6
LAKE RIDGE	7	73
LALEYS RANCH	30	18
LAMB RANCH	19	14
LARGO	35	27
LARSON RANCH	14	55
LARUE SCH. DIST.	1	60
LAUGHLIN	31	30
LAUGHLIN RANGE	14	43
LAYTON SKY RCH.	4	70
LAYTONVILLE	12	75
LEECH LAKE	21	23
LEECH LAKE MTN.	22	23
LEGGETT VALLEY	11	102
LEONARD LAKE	1	56
LEONARD RCH.	17	56
LILAC	24	62
LILY POND LAKE	9	78
LINCOLN RIDGE	17	100
LINSER MINE	32	93
LINSER RANCH	4	92
LITTLE BALDY	21	37
LITTLE BALDY	34	5
LITTLE BALDY RDG.	7	7
LITTLE BUCK ROCK	23	8
LITTLE DOE RIDGE	19	8
LITTLE HORSE CANY.	7	37
LITTLE LAKE VAL.	6	44
LITTLE RED MTN.	6	91
LITTLE RED ROCK MTN.	19	51
LITTLE RIVER LDG.	7	95
LITTLE SIGNAL MTN.	15	18
LONE REDWOOD FLAT	28	103
LONETREE	27	10
LONE TREE RIDGE	14	54
LONG DOE RIDGE	6	4
LONG MEADOW	10	4
LONGVALE	29	60
LONG VALLEY	18	60
LOST VALLEY	18	11
LOW GAP	20	33
LOW GAP	2	6
LOW GAP	11	55
LOW GAP	1	101
LYNCH GAP	35	101
M		
MADRONE RIDGE	26	5
MAILLARD RANCH	3	38
MAL PASO 2	36	82
MANCHESTER	19	81
MANZANITA FLAT	25	44
MARBLE CR. RANCH	4	72
MASON	31	96
MATHISON PK. L.O.	6	44
MCCLURE CABIN	1	21
MCCOY RIDGE	15	5
MCDONALD SCH	23	3
MCGUIRE MILL	2	85
MCNAB RANCH	27	27
MCNAMEES	1	79
MCNEAR SCH.	34	29
MCPHERSON L.O.	21	95
MENDENHALL CAMP	20	4
MENDOCINO	30	96
MENDOCINO BAY	31	96
MENDOCINO LBR CO. RCH	28	85
MENDOCINO UNION H.S.	29	96
MENDOCINO NAT. FOREST	14	16
MENDOCINO PASS	2	6
MENDOCINO WOODLANDS	24	96
MEXICO RIDGE	4	21
MIDDLE MTN.	9	16
MIDDLE ROCK	10	104
MINA	6	50
MISTAKE PT.	7	105
MITCHELL RCH.	29	29
MONKEY ROCK	33	4
MONTAGUE A.S.	13	22
MONTGOMERY FLAT	23	56
MONTGOMERY GROVE	17	56
MOODY (SITE)	4	106
MORRIS DAM	34	44
MOUNTAIN HOUSE	21	12
MTN. VIEW	27	67
MTN. VIEW SCH.	28	67
MT. SANHEDRIN	8	18
MUD SPRING	19	75
N		
NASHMEAD	28	63
NAVARRO	20	69
NAVARRO PT.	5	94
NAVARRO RIDGE SCH.	34	95
NEBO ROCK	36	22
NEEDLE ROCK	16	104
NEWHOUSE RIDGE	14	21
NEWPORT	20	99
NIGGER HEAD	28	34
NIGGER OPENING	32	71
NIVENS RCH.	16	65
NOBLE BUTTE	5	92
NO. FORK CAMP	20	71
NO. NOYO	18	97
NORTHSPUR	17	72
NOSE ROCK	34	44
NOYO	18	97
O		
OAK KNOLL	1	6
OASIS	17	11
OAT GAP	22	17
OBSERVATORY HILL	14	96
OCCIDENT MINE LOT 37	6	12
O'CONNOR ORCHARD	6	68
OLD CAMP 19	11	85
OLDE CAMP SEVEN	7	72
OLD JAMES PLACE	32	11
OLD MAN RIDGE	27	20
OLD MINES	30	19
OLD ORNBAUN HOT SPR.	4	38
OLD RED ROCK PLACE	18	51
OLD WRIGHT PLACE	32	56
O'NIEL RIDGE	10	5
ORRS SPRINGS	23	56
OSBORN RANGER STA.	30	8
OUTLET	31	95
P		
PACKARD RIDGE	21	100
PANTHER CAMP	24	18
PANTHER ROCK	16	36
PARADISE VALLEY	16	34
PARDALOE PEAK	35	38
PARLIN FK. CAMP	4	85
PAXTON	29	41
PEDRO RIDGE	30	34
PEPPERWOOD SCH. DIST	9	76
P.G. & E. POWERHOUSE	6	16
PHILO	18	54
PHILO SUB STATION	20	54
PIERCY	35	107
PIERCY COMMUNITY		
PIETA	2	12
PINE FLAT	27	18
PINE GROVE	7	96
PINE MTN. G.S.	36	17
PINE RIDGE	8	22
PINE RIDGE	4	90
PINE RIDGE SCH.	27	41
PINTO RIDGE	25	6
PLASKETT RIDGE	5	5
PLEASANT VALLEY	13	95
POINT ARENA	12	94
POINT ARENA	27	79
POINT ARENA F.S.C.	12	94
POINT ARENA LAT.	10	94
POINT NO PASS	31	107
POISON ROCK L.O.	25	21
POLE BARS	5	17
POLE PT.	11	4
POMO	28	16
POMO INDIAN RES.	30	16
PONY MEADOW	11	8
PONY RIDGE	3	8
POONKINNY	18	49
POONKINNY RIDGE	5	48
POOR MANS VALLEY	26	36
POST CAMP	4	18
POST CAMP	32	6
POTHOLE CROSSING	12	23
POTTER VALLEY	5	16
POTTER VALLEY RCH.	20	16
PURDYS GARDENS	32	14
Q		
R		
RACKOUT SPRINGS	26	33
RAMSEY	5	64
RAMSEY RIDGE	10	98
RANCHO SANEL	5	13
RATTLESNAKE SUMMIT	4	76
RAYS RESORT	19	54
RED BLUFF 2	14	82
RED MTN.	19	92
RED ROCK	10	10
RED ROCK	17	23
RED ROCK	23	4
RED ROCK RIDGE	34	4
REDWINE CABIN	3	17
REDWINE RCH.	26	17
REDWOOD VALLEY	9	29
REYNOLDS	7	103
RIDGEWOOD STATION	10	43
RILEY RIDGE	8	56
RIVER GARDEN	21	63
ROBINSON POINT	28	65
ROBINSON REEF	28	65
ROCKPILE PEAK	7	24
ROCKPORT	24	104
ROCKPORT BAY	26	104
RODEO VALLEY	28	47
RODERS PCH.	6	11
ROGER JESSUP FARMS	1	78
ROUND MTN.	5	34
ROUND VALLEY	7	35
RD. VALLEY IND. RES.	7	50
RD. VALLEY IND. SCH.	19	36
RD. VALLEY UNION H.S.	1	48
ROWE SCH. DIST.	21	59
ROYAL REDWOODS RCH.	26	70
RUDDICK RCH.	31	11
RUSHEN TREE	19	51
RUSHEN TREE 1.O.	24	65
RUSSELL RCH.	8	70
RUSSIAN GULCH ST. PK.	17	96
S		
SADDLE PT.	8	94
SAIL ROCK	3	79
SALLADY RIDGE	7	6
SALMON PT.	32	95
SALT CR. DIVIDE	21	34
SALT FLAT	6	33
SALT ROCK CAMP	19	23
SAND DUNES	27	79
SANDERS LDG.	4	79
SANEL MTN	31	26
SANEL RANCHO	3	26
SANHEDRIN	15	18
SEA LION ROCK	3	94
SEA LION ROCK	22	104
SEVEN TROUGHS SPRS.	12	6
SHAKE CITY	7	58
SHAKE FLAT	29	19
SHEEP RIDGE	11	8
SHELDON	28	11
SHELDON	3	10
SHELL ROCK	14	77
SHERWOOD PK.	10	73
SHERWOOD RANCH.	1	73
SHERWOOD RIDGE	16	73
SHERWOOD SCH. DIST.	6	59
SHIMMIN RIDGE	23	60
SHORELINE ROCK	39	105
SHORT RIDGE	25	8
SIGNAL PEAK	6	75
SIGNAL SCH.	16	68
SKIDMORE RIDGE	35	5
SKUNK ROCK	35	21
SMALL WHITE ROCK	31	107
SMITH RIDGE	4	87
SMITH 2	11	94
SMOKEHOUSE RIDGE	4	8
SNOW MTN.	32	26
SODA SPRINGS	8	58
SODA SPRINGS	32	40
SOLDIER	12	97
SOLDIER FRANK WILL	14	104
SOLDIER FRANK PT.	15	104
SO. FORK	14	97
SO. NOYO	13	97
SPENCER	6	21
SPENCER RCH.	1	35
SPORTSMAN GLADE	1	18
SPRING CAMP	27	33
SPRUCE GROVE	14	4
SPUR 2	18	81
SPY ROCK	8	63
SPY ROCK	5	63
SQUAW ROCK	11	12
STATE HOSPITAL	24	28
STATE PARK	19	98
STATE RANGER STA.	4	43
STATION A	20	44
STEENS LDG.	2	79
STEMPLE RCH.	9	59
STICK LAKE CANYON	9	23
STILWELL PT.	18	95
STOLEN OPENING	5	75
STRONG MTN.	27	74
SUGAR	12	82
SUGAR RIDGE	34	9
SUGAR SPRINGS	12	7
SULPHUR RIDGE	27	5
SUMMIT LAKE	33	18
SUMMIT VALLEY	21	50
SUNNYSIDE	16	37
SUNSET	30	3
SUNSET GAP	4	17
SURVEYOR	28	7
SURVEYORS FLAT	15	5
SWALLOW RK. SPG.	6	4
SYLVANDALE	21	59
T		
TABLE ROCK	27	21
TALMADGE	24	28
TAN OAK PARK	22	91
TANTNUM GLADE G.S.	11	8
TATU	19	47
TEN MILE L.O.	4	90
TEN MILE RIVER BCH.	17	98
TEN MILE RIVER BLU.	29	99
THATCHER BUTTE	1	19
THATCHER RIDGE	15	20
THAYER	26	60
THE FORKS	32	29
THE OAKS	7	25
THORN SIDING	14	12
TIMBER RIDGE	14	7
TIMBER RIDGE	9	105
TOM BELL FLAT	8	84
TOWHEAD FLAT	35	18
TREE HOUSE	20	103
TULE LAKE	24	18
TWIN LAKES	12	58
TWIN ROCKS	12	77
TWIN ROCKS	20	77
TWIN ROCKS L.O.	5	57
TWIN ROCKS RDG.	6	6
U		
UHL PEAK	10	7
UKIAH	18	28
UKIAH G.S.	6	28
UKIAH RANCHERIA	11	27
UMBRELLA BUTTE	5	4
UNDERWOOD PK.	10	102
UNION LDG.	6	100
UPPEGRAFF RIDGE	2	63
UPPER BEAR HARBOR	3	104
USAL	22	105
USAL ROCK	3	104
V		
VALENTI RANCH	1	82
VAN ARSDALE RES.	29	17
VAN DAMME ST. PARK	5	95
VICHY SPRINGS	2	28
VULTURE SPR.	8	18
W		
WALALLA MTN.	3	65
WALKER LAKE	18	43
WALTERS	9	99
WARD MTN.	3	25
WATSON	10	94
WESTPORT	32	100
WHALE GULCH	30	107
WHEELER	6	105
WHISKEY CAMP	24	32
WHITEBORO LDG	32	95
WHITE HAWK RDG.	16	6
WHITE ROCK	25	77
WHITE ROCK	11	82
WILDERNESS LODGE	21	90
WILLIAM DAM	7	17
WILLIAMS PEAK	21	57
WILLIAMS POINT	15	104
WILLIAMS RANCH	27	57
WILLIAMS VALLEY	16	36
WILLIS RIDGE	3	45
WILLITS	13	58
WILLITS SCH. DIST.	12	75
WILLITS UNION H.S. DIS.	18	44
WILLOW SPR.	25	8
WINDY GAP	3	3
WINDY POINT	9	3
WOLF VALLEY	16	17
WOMAN CANYON	9	32
WOODLANDS F.C.S.	22	96
WOODMAN	11	62
X		
Y		
YARDIS BARK CAMP	34	71
YOKAYO RANCHO	3	28
YORKVILLE	8	25
Z		

ADDITIONS

NAME	SEC	PG
A		
ALBION PLAT	21	95
B		
BAECHTEL GR. ADD.	19	44
BAECHTELIA PARK	30	44
BARTLETT TRACT	27	28
BELLOWS SEACREST SU	13	97
BENSTON SUBD.	5	27
BRUNNER BRIGGS ADD.	17	28A
BURKE SUBD.	27	28
C		
CALPELLA FRUITLAND TR. NO. 1	9	29
CALPELLA FRUITLAND TR. NO. 2	4	29
CALPELLA FRUITLAND TR. NO. 3	32	30
CLEVELAND TR.	20	28A
CLOVERDALE PK. SUB. 1	19	10
CLOVERDALE PK. SUB 2	19	10
CLOVERDALE PK. SUB. 3	19	10
COCHRANE SUBD	20	28A
CUFFYS COVE SUBD.	22	94
CUNNINGHAM & THOMAS SUBD.	20	29A
D		
DALGHERTY ADD.	18	44
DAW RCH.	15	13
DORRS SUBD.	15	29
DUARTE EST.	17	13
DUTCHER & HICKMAN TR	25	97
E		
E. A. HOWARD SUBD	12	29
EAST HOPLAND	20	13
ELLISON SUBD.	19	97
EMPIRE GARDEN SUB	17	28A
F		
FOOTHILL SUBD. NO. 1	19	28A
FOUTZ SUBD.	19	28A
FROST SUBD.	12	75
G		
VINEWOOD SUBD.	17	28A
GARDEN CT. SUBD.	20	28A
GARRETT SUBD.	17	28A
GEO. LUCES SUBD.	30	28
GIBSON SUBD.	19	28A
GOBBIS ADD.	19	28A
GRANDCENTER	19	13
H		
HANSON SUBD.	17	28A
HARDELL SUBD.	18	97
HASTINGS SUB. ADD.	29	28
HAWKEYE SUBD	33	30
HESSER ADD.	16	97
HIGGINS ADD.	17	28A
HOPLAND VILL SUBD. 1	19	13
I		
J		
JAMES TR. NO. 1 & NO. 2	24	58
JANSEN TR.	6	97
JOHNSON & RAY SUBD.	19	28A
K		
KEASTERS SUBD.	28	60
L		
LAKEVIEW HTS. SUBD.	29	98
LAYTONVILLE LA. SUBD. 1	14	75
LAYTONVILLE LA. SUBD. 2	14	75
LAYTONVILLE LA. SUBD. 3	14	75
L.B. FRASIER & CO. SUBD.	17	29
LEONARD SUBD.	19	28A
LITTLE LK. LD. CO. TR. NO. 1	19	44
LONG VAL. MANOR SUBD	12	75
LORKIN-YOUNCE TR.	32	28
LUCE SUBD.	20	28A
M		
MAIZE SUBD.	19	44
MCCLENDON TR.	10	29
MCCLURE TR. NO. 1	27	28
MCCOWEN SUBD.	20	28A
MCPEAK ADD.	19	28A
MENDOCINO GARD. SUBD.	19	28A
MUNSON SUBD NO. 1	20	28A
MUNSON SUBD. NO. 2	20	28
N		
NO. ADD TO CALPELLA	17	29
NO. NOYO	18	97
**